

**Sullivan’s Island Town Council**  
**2056 Middle Street**  
**Tuesday, June 16, 2020**  
**Immediately Following the Special Meeting**

**Virtual Meeting as a Result of COVID-19 Pandemic**

**The public may join the virtual meeting by clicking**

<https://us02web.zoom.us/j/82588278542?pwd=bjN1bGNHcEw2U0UyVDU5UFI5S29QUT09>.

Follow the prompts to download and run the Zoom application on your computer or mobile device.

You will be prompted to set up a free Zoom account. Once you have completed sign up, click to join the audio conference. When you’re in the meeting, you may click on the Start Video button to start your video. If you already have a Zoom account and would like to manually join the meeting, our Meeting ID is 825 8827 8542 and the password is 29482.

Welcome and Pledge of Allegiance  
Invocation

**I. Presentation on COVID-19 trends in the State and Charleston area:**

Michael Sweat, PhD  
Director, MUSC COVID-19 Epidemiology Intelligence Project  
Director, MUSC Center for Global Health

**II. Format: Public Comments**

**III. Council Action Items**

1. Approval of Minutes:
  - May 19, 2020 Special Council Meeting
  - May 19, 2020 Regular Council Meeting
  - June 1, 2020 Special Council Meeting
2. Third Reading and Ratification, Ordinance 2020-08, An Ordinance to Adopt the General Fund Budget for July 1, 2020 through June 30, 2021
3. Third Reading and Ratification, Ordinance 2020-09, An Ordinance to Adopt the Water and Sewer Budget for July 1, 2020 through June 30, 2021
4. Second Reading, Ordinance 2020-11, An Ordinance to Provide for the Issuance and Sale of Not Exceeding One Million Seven Hundred Thousand Dollars (\$1,700,000) Town of Sullivan’s Island, South Carolina, General Obligation Bonds, in one or more series; to prescribe the purposes for which the proceeds shall be expended; to provide for the payment thereof; and other matters relating thereto

(Continued)

5. Discussion and Consideration of a motion to direct staff to prepare a Request for Proposal from engineering firms to perform a comprehensive Town-wide study of the Stormwater Infrastructure and prepare a Stormwater Management Plan
6. First Reading, by Title Only, Ordinance 2020-12, An Ordinance Granting Charleston Water System a temporary construction easement and permanent waterline easement on Town Parcel TMS #529-05-00-036 (Soccer Field) as delineated by the surveyor drawings
7. Discussion and Consideration of a motion to allow Water and Sewer Manager, Town Administrator, and Water and Sewer Committee Chair joint authority to execute contract change orders in any amount up to but not to exceed one hundred thousand dollars and no cents (\$100,000.00) for either the Sullivan's Island Wastewater Treatment Plant Improvements and the Sullivan's Island Lift Station Conversion Project
8. Discussion and Consideration of a motion to approve the Stantec proposal addressing parking topics in the proposal dated February 20, 2020 for task items 2-5 (Task 1 approved 3-17-2020)
9. Discussion and consideration of a motion to move forward with the study of potential for seasonal island-wide paid parking

#### **IV. Reports and Communication**

1. Mayor's Report
2. Administrator's Report
3. Attorney's Report
4. Boards and Commissions Reports
  - a) Planning Commission
  - b) Board of Zoning Appeals
  - c) Design Review Board
  - d) Tree Commission
  - e) Municipal Elections Commission
  - f) Park Foundation

#### **V. Committee Reports – Discussion Items**

1. Finance Committee
2. Public Facilities Committee
3. Land Use & Natural Resources Committee
4. Administration Committee
5. Water & Sewer Committee
6. Public Safety Committee
7. Recreation Committee

#### **VI. Adjourn**

**Ordinance 2020-08**

AN ORDINANCE  
TO ADOPT BUDGET FOR JULY 1, 2020 THROUGH JUNE 30, 2021

**WHEREAS**, Section 5-7-260 (3) of the South Carolina Code requires that a municipal council shall act by ordinance to adopt budgets pursuant to public notice.

**NOW, THEREFORE, BE IT ORDAINED** by the Governing Body of the Town of Sullivan’s Island in Council duly assembled and by the authority of same:

SECTION 1: That the prepared budget and the estimated revenue for payment of same is hereby adopted and is hereby made a part thereof as fully as if incorporated herein and copy thereof is attached hereto.

SECTION 2: That budgeted revenues and expenses cover the period from the First Day of July 2019 to the Last Day of June 2020, both inclusive.

SECTION 3. That budgeted expenses must be matched by budgeted revenues to be generated so as to effect a balanced budget, in a manner deemed feasible by the Town Council, and consistent with the Constitution and Statues of the State of South Carolina.

SECTION 4. The billing dates, the penalty dates, and the amount of the penalty which shall be levied for delinquent taxes shall be as established theretofore.

SECTION 5. The Town Council shall be responsible for the collection of delinquent taxes.

SECTION 6. The Town Council shall administer the budget and may authorize the transfer of appropriated fund within and between departments as are necessary to achieve the goals of the budget.

SECTION 7. If for any reason why any sentence, clause or provision of this ordinance shall be declared invalid, such shall not affect the remaining provisions thereof.

This Ordinance to take effect upon its enactment.

Adopted this \_\_\_\_ day of June, 2020.

Town of Sullivan’s Island

---

Patrick M. O’Neil, Mayor

Attest:

---

Courtney Sottile, Town Clerk

First Reading: April 21, 2020

Second Reading: May 19, 2020

Third Reading and Ratification: June 16, 2020

**BUDGET REPORT FOR TOWN OF SULLIVAN'S ISLAND  
FISCAL YEAR 2021**

<u>GL NUMBER</u>	<u>DESCRIPTION</u>	<u>THIRD READING FISCAL YEAR 2021 BUDGET</u>
<b>ESTIMATED REVENUES</b>		
10-0000-41000	PROCEEDS FROM CAPITAL LEASE	200,000
10-0000-43300	INTEREST EARNED	25,000
10-0000-46000	POLICE ACCIDENT REPORTS	100
10-0000-49100	BUSINESS LICENSES	1,050,000
10-0000-49110	DOG PERMITS	110,000
10-0000-49130	BD. OF ZONING APPEALS APPLIC FEE	1,000
10-0000-49140	DESIGN REVIEW BOARD FEES	18,000
10-0000-49300	BUILDING PERMITS	430,000
10-0000-49350	TRIMMING & PRUNING INCOME	11,000
10-0000-49400	PROPERTY TAXES - OPERATING	2,755,000
10-0000-49401	PROPERTY TAX REVENUE - GO BOND	2,107,448
10-0000-49410	HOMESTEAD EXEMPT REFUND	16,000
10-0000-49510	FINES COLL - RECORDER	150,000
10-0000-49690	AID TO SUBDIVISIONS	40,000
10-0000-49710	VICTIMS RIGHTS FUND	25,000
10-0000-49750	ALCOHOL - LOP FEES	18,000
10-0000-49760	FRANCHISE FEES - CELL TOWER	51,000
10-0000-49765	FRANCHISE FEES - OTHER	520,000
10-0000-49770	STATE ACCOMMODATIONS TAX	25,000
10-0000-49776	TRANSFER FROM STATE A-TAX FUND	3,000
10-0000-49778	TRANSFER LOCAL A-TAX	25,000
10-0000-49779	TRANSFER FROM HOSP. TAX	400,000
10-0000-49780	L.O.S.T. PROP.ROLLBACK	160,000
10-0000-49781	L.O.S.T. REVENUE FUND	110,000
10-0000-49900	MISCELLANEOUS INCOME	70,000
<b>TOTAL ESTIMATED REVENUES</b>		<b>8,320,548</b>



**BUDGET REPORT FOR TOWN OF SULLIVAN'S ISLAND  
FISCAL YEAR 2021**

<u>GL NUMBER</u>	<u>DESCRIPTION</u>	<u>THIRD READING FISCAL YEAR 2021 BUDGET</u>
<b>Dept 5000 - FIRE DEPARTMENT</b>		
10-5000-50100	SALARIES & WAGES	750,000
10-5000-50200	FD PRT SOCIAL SECURITY	55,000
10-5000-50210	FD PRT HEALTH INSURANCE	112,000
10-5000-50220	FD PRT POL OFF RETIREMENT	140,000
10-5000-50300	FD GAS & OIL	10,000
10-5000-50400	FD VEHICLE REPAIRS	10,000
10-5000-50600	FD SUPPLIES & MATERIALS	20,000
10-5000-50700	FD TELEPHONE	7,000
10-5000-50800	CO. WIDE RADIO SYSTEM	32,000
10-5000-50900	FD POWER & LIGHTS	10,000
10-5000-51000	FD INSURANCE	97,000
10-5000-51200	FD SYSTEM REPAIRS & MAINT	17,000
10-5000-51203	UNIFORMS & CLOTHING	18,500
10-5000-51300	FD DUES & CERTIF FEES	1,000
10-5000-51400	FD TRAINING & SEMINARS	12,000
10-5000-53000	FD MISCELLANEOUS EXPENSE	8,000
10-5000-53102	FD-CAPITAL LEASE PRINCIPAL	13,500
10-5000-53110	PROP & EQUIP < \$5000	15,000
10-5000-53120	FD BUILDING REPAIRS	8,000
<b>Totals for dept 5000 - FIRE DEPARTMENT</b>		<hr/> <b>1,336,000</b>

**BUDGET REPORT FOR TOWN OF SULLIVAN'S ISLAND  
FISCAL YEAR 2021**

<u>GL NUMBER</u>	<u>DESCRIPTION</u>	<u>THIRD READING FISCAL YEAR 2021 BUDGET</u>
<b>Dept 6000 - POLICE DEPARTMENT</b>		
10-6000-50100	PD SALARIES & WAGES	890,000
10-6000-50200	PD PRT SOCIAL SECURITY	63,000
10-6000-50210	PD PRT HEALTH INSURANCE	125,000
10-6000-50220	PD PRT POL OFF RETIRE	150,000
10-6000-50250	COUNTY SHERIFF DEPUTIES	45,000
10-6000-50300	PD GAS & OIL	35,000
10-6000-50400	PD VEHICLE REPAIR & MAINT	17,000
10-6000-50600	PD SUPPLIES & MATERIALS	15,000
10-6000-50700	PD TELEPHONE	20,000
10-6000-50800	CO. WIDE RADIO SYSTEM	17,000
10-6000-50900	PD POWER & LIGHTS	20,000
10-6000-51000	PD INSURANCE	76,500
10-6000-51200	PD SYSTEM REPAIR & MAINT	9,000
10-6000-51203	UNIFORMS & CLOTHING	15,000
10-6000-51300	PD DUES & CERTIF FEES	2,000
10-6000-51400	PD TRAINING & SEMINARS	25,000
10-6000-53000	PD MISCELLANEOUS EXPENSES	1,000
10-6000-53101	PD - DEBT FUNDED EQUIPMENT	98,000
10-6000-53102	PD-CAPITAL LEASE PRINCIPAL	75,000
10-6000-53110	PROP & EQUIP < \$5000	60,000
10-6000-53500	WILDLIFE MANAGEMENT	1,000
<b>Totals for dept 6000 - POLICE DEPARTMENT</b>		<b>1,759,500</b>

**BUDGET REPORT FOR TOWN OF SULLIVAN'S ISLAND  
FISCAL YEAR 2021**

<u>GL NUMBER</u>	<u>DESCRIPTION</u>	<u>THIRD READING FISCAL YEAR 2021 BUDGET</u>
<b>Dept 7000 - MAINTENANCE DEPT</b>		
10-7000-50100	MD SALARIES & WAGES	210,000
10-7000-50200	MD PRT SOCIAL SECURITY	17,000
10-7000-50210	MD PRT HEALTH INSURANCE	34,000
10-7000-50220	MD PRT S. C. RETIREMENT	28,000
10-7000-50300	MD VEHICLE GAS & OIL	11,000
10-7000-50400	MD VEHICLE REPAIRS	5,000
10-7000-50600	MD SUPPLIES & MATERIALS	25,000
10-7000-50700	TELEPHONE	660
10-7000-50900	MD POWER & ELECTRICITY	37,000
10-7000-51000	MD INSURANCE	19,200
10-7000-51200	MD SYSTEMS REPAIRS & MAIN	19,000
10-7000-51203	UNIFORMS & CLOTHING	3,000
10-7000-51204	LANDSCAPING CONTRACT	7,400
10-7000-51212	ACCRETED LAND MANAGEMENT	135,000
10-7000-53000	MD MISCELLANEOUS EXPENSES	1,000
10-7000-53101	MD-DEBT FUNDED EQUIPMENT	102,000
10-7000-53102	MD-CAPITAL LEASE PRINCIPAL	15,990
10-7000-53110	PROP & EQUIP < \$5000	7,500
10-7000-53400	MD GARBAGE DISPOSAL CONTR	217,000
10-7000-53520	CAUSEWAY MAINTENANCE	2,500
10-7000-53730	BEACH PATH MAINTENANCE	60,000
10-7000-53800	STORMWATER SYSTEM REPAIRS	52,000
<b>Totals for dept 7000 - MAINTENANCE DEPT</b>		<b>1,009,250</b>

**BUDGET REPORT FOR TOWN OF SULLIVAN'S ISLAND  
FISCAL YEAR 2021**

<u>GL NUMBER</u>	<u>DESCRIPTION</u>	<u>THIRD READING FISCAL YEAR 2021 BUDGET</u>
<b>Dept 8000 - RECREATION DEPARTMENT</b>		
10-8000-50900	RD POWER & LIGHTS	5,000
10-8000-51000	RD INSURANCE	9,000
10-8000-51310	RECREATION AREA MAINTENANCE	65,000
10-8000-51400	SPECIAL EVENTS	25,000
10-8000-51500	FARMER'S MARKET	5,000
<b>Totals for dept 8000 - RECREATION DEPARTMENT</b>		<hr/> <b>109,000</b>

**BUDGET REPORT FOR TOWN OF SULLIVAN'S ISLAND  
FISCAL YEAR 2021**

<u>GL NUMBER</u>	<u>DESCRIPTION</u>	<u>THIRD READING FISCAL YEAR 2021 BUDGET</u>
<b>Dept 9000 - ADMIN</b>		
10-9000-50100	AD SALARIES & WAGES	502,000
10-9000-50200	AD PRT SOCIAL SECURITY	38,000
10-9000-50210	AD PRT HEALTH INSURANCE	70,000
10-9000-50220	AD PRT S. C. RETIREMENT	82,000
10-9000-50300	AD VEHICLE EXPENSE	6,500
10-9000-50600	AD OFFICE SUPPLIES	32,000
10-9000-50700	AD TELEPHONE	20,000
10-9000-50900	AD POWER & LIGHTS	42,000
10-9000-51000	AD INSURANCE	125,000
10-9000-51200	AD SYSTEMS REPAIR & MAINT	70,000
10-9000-51300	AD DUES & CERTIF FEES	6,000
10-9000-51400	AD TRAINING & SEMINARS	10,200
10-9000-51500	AD COURT EXPENSES	750
10-9000-51800	AD PROFESSIONAL SERVICES	110,000
10-9000-51840	PLANNING EXPENSE	5,000
10-9000-51870	COUNCIL EXPENSES	25,000
10-9000-51880	GENERAL ADVERTISING EXPENSES	13,000
10-9000-51900	AD LEGAL & ACCOUNTING	130,000
10-9000-51910	ACCRETED LAND - LAWSUIT EXPENSES	45,000
10-9000-53000	AD MISCELLANEOUS EXPENSES	22,000
10-9000-53001	STORM WATER FEES	7,000
10-9000-53002	SALES & USE TAX	1,000
10-9000-53010	OPERATING LEASES	10,000
10-9000-53110	PROP & EQUIP < \$5000	15,000
10-9000-53120	BUILDING REPAIRS & MAINT.	100,000
10-9000-53125	TOWN HALL CLEANING	34,000
10-9000-53450	VICTIMS RIGHTS FUND	25,000
10-9000-56000	2014 GO BOND DEBT SERVICE	435,000
10-9000-58100	TRANSFER TO OTHER FUND	1,672,448
<b>Totals for dept 9000 - ADMIN</b>		<b>3,653,898</b>

**BUDGET REPORT FOR TOWN OF SULLIVAN'S ISLAND  
FISCAL YEAR 2021**

<u>GL NUMBER</u>	<u>DESCRIPTION</u>	<u>THIRD READING FISCAL YEAR 2021 BUDGET</u>
<b>Dept 9500 - BUILDING DEPT</b>		
10-9500-50100	BD SALARIES & WAGES	290,000
10-9500-50200	BD PRT SOCIAL SECURITY	22,000
10-9500-50210	BD PRT HEALTH INSURANCE	33,000
10-9500-50220	BD PRT S.C. RETIREMENT	49,000
10-9500-50300	BD VEHICLE EXPENSE	3,000
10-9500-50600	BD OFFICE SUPPLIES	4,000
10-9500-50630	BD SUPPLIES	2,000
10-9500-50700	BD TELEPHONE	3,500
10-9500-50900	BD POWER & LIGHTS	3,000
10-9500-51000	BD INSURANCE	2,400
10-9500-51200	BD SYSTEMS REPAIRS & MAINT	3,500
10-9500-51300	BD DUES & CERTIF FEES	4,000
10-9500-51400	BD TRAINING & SEMINARS	10,000
10-9500-51820	BZA EXPENSES	2,500
10-9500-51830	DRB EXPENSES	2,500
10-9500-51850	TREE COMMISSION	1,500
10-9500-52500	TRIMMING & PRUNING EXP.	11,000
10-9500-53110	PROP & EQUIP < \$5000	6,000
Totals for dept 9500 - BUILDING DEPT		452,900
<b>TOTAL APPROPRIATIONS</b>		<b>8,320,548</b>

**ORDINANCE NO. 2020-09**  
**AN ORDINANCE TO ADOPT THE WATER AND SEWER OPERATING**  
**BUDGET FOR FISCAL YEAR 2020-21**

**WHEREAS**, The Town of Sullivan’s Island owns and operates a municipal waste water collection system and treatment plant; and

**WHEREAS**, the Town of Sullivan’s Island owns and operates a water distribution system; and

**WHEREAS**, The Town of Sullivan’s Island operates the Water and Sewer Systems on a July 1 through June 30 budget cycle; and

**WHEREAS**, The Town of Sullivan’s Island collects user fees and rates for the operation of the Water and Sewer Systems; and

**WHEREAS**, The Water and Sewer Committee has reviewed the operating expenses and revenue of the Water and Sewer Department and recommends adoption;

**NOW THEREFORE BE IT ORDAINED** by the Mayor and Town Council of the Town of Sullivan’s Island in Council assembled, that the operating budget for the Water and Sewer Department for the period of July 1, 2020 through June 30, 2021 be adopted.

**THIS ORDINANCE SHALL BE EFFECTIVE IMMEDIATELY UPON RATIFICATION.**

**SIGNED, SEALED AND DELIVERED THIS \_\_\_\_\_ day of \_\_\_\_\_, 2020.**


\_\_\_\_\_  
Patrick M. O’Neil, Mayor

Attest:

\_\_\_\_\_  
Courtney Sottile, Town Clerk

First Reading: April 21, 2020  
Second Reading: May 19, 2020  
Third Reading and Ratification: June 16, 2020

Water Sewer Highlights  
PROPOSED  
BUDGET FY21

					
4/21/2020		Water		Sewer	
		FY 2021		FY 2021	
		\$ increase/decrease		\$ increase/decrease	
<b>Expenses Assumptions</b>					
Salaries	\$	96,108 Increase	\$	96,108 Increase	
Health Insurance	\$	9,846 Increase	\$	9,846 Increase	
<b>Expenses Highlights</b>					
Debt Service	\$	- Same	\$	(118,000) Decrease	
Water Delivery Capital Improvements	\$	- Same		N/A	
Capital Improvements	\$	- Same	\$	- Same	
CWS H2O Purchase	\$	6,798 Same		N/A	
Lease Payments/Vehicle Replacement	\$	1,762 Same	\$	- Same	
Reserves	\$	- Same	\$	3,000 Same	
Operating Costs	\$	801 Same	\$	11,608 Same	
<b>Usage Demand Assumptions</b>					
Usage					
Billed Usage (projections)		??? Million Gallons		?? Million Gallons	
<b>Revenue Requirements</b>					
Estimated Budget Increase		11.80%		0.21%	
Estimated Revenue Requirements	\$	115,314 Increase	\$	2,561 Increase	
Avg 6,000 gallon user will actually see a				Combined Increase	
<i>All increases or decreases are referenced to budgeted numbers from FY20</i>					
<b>Equipment replacements from reserves = 1-Dump Truck, 2-F150's, Sewer Lateral Camera, Portable Air Compressor</b>					



WATER EXPENDATURES  
PROPOSED  
BUDGET FY21

			FY17 ACTUAL	FY18 ACTUAL	FY19 ACTUAL	FY20 PROJECTED ACTUAL	FY20 BUDGETED	FY21 PROPOSED BUDGET	(+/-) % to BUDGET	(+/-) \$ Amount to Budget
1		<b>SEWER 114</b>								
2		<b>DESCRIPTION</b>								
3	124.0100	Salaries	\$ 154,835.05	\$ 162,038.24	\$ 200,337.94	\$ 219,577.97	\$ 232,130.22	\$ 301,057.86	29.7%	68,928
4	124.0200	Social Security	\$ 11,073.22	\$ 11,709.33	\$ 14,501.19	\$ 16,809.46	\$ 17,757.96	\$ 23,030.93	29.7%	5,273
5	124.0210	Health Insurance	\$ 24,408.07	\$ 21,312.97	\$ 27,530.90	\$ 32,698.15	\$ 37,497.58	\$ 47,050.90	25.5%	9,553
6	124.0220	Retirement	\$ 17,682.05	\$ 21,546.16	\$ 28,824.15	\$ 35,947.26	\$ 30,798.86	\$ 49,855.18	61.9%	19,056
7	124.0300	Gas & Oil Vehicles	\$ 3,787.06	\$ 3,118.47	\$ 5,419.64	\$ 5,017.25	\$ 7,000.00	\$ 7,000.00	0.0%	-
8	124.0310	Diesel--Fuel	\$ -	\$ 669.39	\$ -	\$ 1,000.00	\$ 2,000.00	\$ 2,000.00	0.0%	-
9	124.0320	Diesel Equip Maint & Repairs	\$ 1,952.28	\$ 720.68	\$ 1,498.76	\$ 2,528.31	\$ 2,000.00	\$ 2,000.00	0.0%	-
10	124.0400	Maint & Repairs Vehicles	\$ 3,276.21	\$ 916.44	\$ 2,079.92	\$ 4,623.80	\$ 5,000.00	\$ 5,000.00	0.0%	-
11	124.0600	Supplies & Materials	\$ 3,387.90	\$ 14,332.05	\$ 4,277.55	\$ 10,374.50	\$ 12,000.00	\$ 12,000.00	0.0%	-
12	124.0610	Tools	\$ -	\$ 2,216.70	\$ 919.78	\$ 4,205.88	\$ 1,545.00	\$ 1,600.00	3.6%	55
13	124.0620	Office Supplies	\$ 4,835.87	\$ 12,253.12	\$ 9,113.00	\$ 9,211.08	\$ 8,961.00	\$ 9,100.00	1.6%	139
14	124.0630	Lab Supplies	\$ 2,353.74	\$ 2,761.74	\$ 3,725.42	\$ 4,090.66	\$ 2,369.00	\$ 2,600.00	9.8%	231
15	124.0700	Telephone	\$ 5,168.87	\$ 7,111.61	\$ 7,894.84	\$ 4,626.71	\$ 5,768.00	\$ 5,800.00	0.6%	32
16	124.0900	Power & Electricity	\$ 4,428.98	\$ 4,390.22	\$ 3,540.50	\$ 3,190.30	\$ 3,605.00	\$ 3,605.00	0.0%	-
17	124.1000	Insurance	\$ 18,986.75	\$ 22,382.08	\$ 22,127.63	\$ 24,662.98	\$ 17,510.00	\$ 17,510.00	0.0%	-
18	124.1100	Equipment Repairs	\$ -	\$ -	\$ -	\$ -	\$ -	\$ -	-	-
19	124.1200	System Repairs&Main	\$ 50,519.99	\$ 50,143.48	\$ 31,521.06	\$ 34,392.24	\$ 41,200.00	\$ 41,200.00	0.0%	-
20	124.1203	Uniforms and Clothing	\$ 827.66	\$ 4,542.81	\$ 544.51	\$ 2,637.29	\$ 1,545.00	\$ 1,600.00	3.6%	55
21	124.1210	capital Improvements	\$ 168,388.94	\$ 22,558.07	\$ 32,045.54	\$ 69,027.56	\$ 100,500.00	\$ 100,500.00	0.0%	-
22	124.1211	Admin. Bld. Expenses	\$ -	\$ 30.00	\$ 2,381.58	\$ 2,821.07	\$ 1,000.00	\$ 1,000.00	-	-
23	124.1220	Depreciation	\$ -	\$ -	\$ -	\$ -	\$ -	\$ -	-	-
24	124.1300	Dues & Certifications	\$ 7,532.48	\$ 5,259.96	\$ 5,479.36	\$ 9,194.67	\$ 9,270.00	\$ 9,270.00	0.0%	-
25	124.1400	Training & Seminars	\$ 1,409.80	\$ 3,311.40	\$ 4,640.30	\$ 3,546.92	\$ 4,635.00	\$ 4,700.00	1.4%	65
26	124.1900	Prof. Ser. - Audit	\$ 5,000.00	\$ 5,000.00	\$ 5,000.00	\$ 5,000.00	\$ 5,000.00	\$ 5,000.00	0.0%	-
27	124.2000	Prof. Ser. - Eng.	\$ 58,973.43	\$ 40,979.86	\$ 76,369.23	\$ 111,790.50	\$ 105,000.00	\$ 105,000.00	0.0%	-
28	124.3000	Miscellaneous	\$ 389.92	\$ 3,989.42	\$ 1,711.14	\$ -	\$ 1,564.35	\$ 1,564.35	0.0%	-
29	124.3100	Prop. & Equipment	\$ 5,325.40	\$ 13,080.50	\$ -	\$ -	\$ -	\$ 94,000.00	#DIV/0!	94,000
30	124.3110	Prop & Equip <\$5,000	\$ 1,191.17	\$ -	\$ 4,768.21	\$ -	\$ -	\$ -	-	-
31	124.3500	Water Bond pmt to general fund	\$ 581,371.50	\$ -	\$ -	\$ -	\$ -	\$ -	#DIV/0!	-
32	124.3510	Lease Payments	\$ 18,844.78	\$ 50,441.72	\$ 24,721.27	\$ 14,088.44	\$ 35,237.00	\$ 36,998.85	5.0%	1,762
33	124.3600	Water analysis	\$ 191.07	\$ 2,075.00	\$ 3,670.00	\$ 830.00	\$ 1,236.00	\$ 1,300.00	5.2%	64
34	124.3700	Chemicals	\$ 6,967.37	\$ 7,854.61	\$ 8,082.82	\$ 7,896.78	\$ 8,240.00	\$ 8,400.00	1.9%	160
35	124.3800	Meter Lease Payment	\$ -	\$ -	\$ -	\$ -	\$ -	\$ -	-	-
36	124.3900	H2O Payment, Operation	\$ 132,582.69	\$ 127,538.43	\$ 151,433.76	\$ 172,575.96	\$ 135,960.00	\$ 142,758.00	5.0%	6,798
37	124.4000	CPW Improvements	\$ -	\$ -	\$ -	\$ -	\$ 36,000.00	\$ 36,000.00	0.0%	-
38	124.8900	Bad Debt Expenses	\$ -	\$ -	\$ -	\$ -	\$ -	\$ -	-	-
39		<b>SUBTOTAL - WATER</b>	<b>\$ 1,475,192.25</b>	<b>\$ 803,784.46</b>	<b>\$ 853,160.00</b>	<b>\$ 981,365.73</b>	<b>\$ 1,041,329.97</b>	<b>\$ 1,247,501.06</b>	<b>19.8%</b>	<b>206,171</b>
40										
41										
42		<b>ADMINISTRATIVE</b>								
43	ACCT #	DESCRIPTION								
44	129.0100	Admin. Salaries	\$ 47,791.75	\$ 43,364.71	\$ 45,438.56	\$ 47,831.68	\$ 46,691.78	\$ 47,859.07	2.5%	1,167
45	129.0200	Social Security	\$ 3,498.10	\$ 3,189.63	\$ 3,326.75	\$ 3,510.49	\$ 3,571.92	\$ 3,661.22	2.5%	89
46	129.0210	Hospital Insurance	\$ 4,170.69	\$ 3,055.85	\$ 3,989.94	\$ 4,129.68	\$ 4,778.69	\$ 5,071.21	6.1%	293
47	129.0220	Retirement	\$ 5,524.79	\$ 5,872.54	\$ 6,615.83	\$ 7,407.93	\$ 6,331.41	\$ 7,925.46	25.2%	1,594
48		Admin-Office Supplies	\$ -	\$ -	\$ -	\$ -	\$ -	\$ -	-	-
49		Bond Interest expense	\$ -	\$ -	\$ -	\$ -	\$ -	\$ -	-	-
50		Transfer to Gen. Fund	\$ -	\$ -	\$ -	\$ -	\$ -	\$ -	-	-
51		Transfer to Water Fund	\$ -	\$ -	\$ -	\$ -	\$ -	\$ -	-	-
52		Transfer to Sewer Fund	\$ -	\$ -	\$ -	\$ -	\$ -	\$ -	-	-
53		Transfer to Special Rev	\$ -	\$ -	\$ -	\$ -	\$ -	\$ -	-	-
54		<b>TOTAL ADMINISTRATIVE</b>	<b>\$ 60,985.33</b>	<b>\$ 55,482.73</b>	<b>\$ 59,371.08</b>	<b>\$ 61,373.80</b>	<b>\$ 61,373.80</b>	<b>\$ 64,516.97</b>	<b>5.1%</b>	<b>3,143</b>
55										
56		<b>GRAND TOTAL - WATER</b>	<b>\$ 1,536,177.58</b>	<b>\$ 859,267.19</b>	<b>\$ 912,531.08</b>	<b>\$ 1,102,703.77</b>	<b>\$ 1,102,703.77</b>	<b>\$ 1,312,018.03</b>	<b>19.0%</b>	<b>209,314</b>
57										
58		Reserve for Anticipated capital Outlays	\$ 105,500.00	\$ 105,500.00	\$ 95,000.00	\$ 95,000.00	\$ 95,000.00	\$ 95,000.00	0.0%	-
59		Reserve for CWS capital Charge	\$ 74,000.00	\$ 74,000.00	\$ 74,000.00	\$ 74,000.00	\$ 74,000.00	\$ 74,000.00	0.0%	-

WATER REVENUE  
PROPOSED  
BUDGET FY21

4	ACCT.#	DESCRIPTION	FY17 ACTUAL	FY18 ACTUAL	FY19 ACTUAL	FY20 PROJECTED ACTUAL	FY20 BUDGETED	FY21 PROPOSED REVENUES	(+/-) % to BUDGET
5	123-0005	Water Bond Transfer	\$ -	\$ -	\$ -	\$ -	\$ -	\$ -	
6	123-1000	Transfer From CIP Fund	\$ -	\$ -	\$ -	\$ -	\$ 100,000.00	\$ 194,000.00	
7	123.2000	Transfer fr. Depreciation Fd.	\$ -	\$ -	\$ -	\$ -	\$ -	\$ -	
8	123.3300	Interest earned	\$ 1,712.27	\$ 2,490.34	\$ 7,066.92	\$ 14,881.09	\$ 2,060.00	\$ 2,060.00	0.0%
9	123.4110	Water Sales	\$ 1,028,055.14	\$ 1,026,601.00	\$ 1,128,074.00	\$ 1,183,140.36	\$ 977,443.77	\$ 1,092,758.03	11.8%
10	123.4111	Penalties	\$ (10.00)	\$ 3,395.00	\$ 3,585.00	\$ 4,508.87	\$ 5,500.00	\$ 5,500.00	0.0%
11	123.4112	Administrative Account Fees	\$ 9,425.00	\$ 7,460.00	\$ 7,845.00	\$ 6,636.67	\$ 8,240.00	\$ 8,240.00	0.0%
13	123.4114	Hydrant meter permits	\$ 1,100.00	\$ 297.34	\$ -	\$ -	\$ 200.00	\$ 200.00	0.0%
14	123.4300	Meter connect & renew	\$ 29,485.00	\$ 48,830.00	\$ 14,970.00	\$ 33,170.00	\$ 7,210.00	\$ 7,210.00	0.0%
15	123.4400	Meter Repairs	\$ -	\$ 1,660.00	\$ 500.00	\$ 750.00	\$ 500.00	\$ 500.00	0.0%
16	123.4500	Service Calls	\$ 360.00	\$ 6,290.00	\$ 9,900.00	\$ 1,593.33	\$ 500.00	\$ 500.00	0.0%
17	123.4600	Inspection Fees	\$ -	\$ 3,120.00	\$ 2,580.00	\$ 2,770.00	\$ 250.00	\$ 250.00	0.0%
18	123.4610	Backflow Testing	\$ 720.00	\$ 1,200.00	\$ 2,250.00	\$ 1,000.00	\$ 700.00	\$ 700.00	0.0%
19	124.4611	Unmetered Fire Line Fees	\$ -	\$ -	\$ -	\$ -	\$ -	\$ -	
21	124.4612	Repairs Caused by Others	\$ -	\$ -	\$ -	\$ -	\$ -	\$ -	
22	123.4900	Miscellaneous	\$ 100.00	\$ 9,203.00	\$ 27.10	\$ 57.14	\$ 100.00	\$ 100.00	0.0%
23	123.9000	Transfer fr. Spec. Rev.	\$ -	\$ -	\$ -	\$ -	\$ -	\$ -	
24	123.9100	Transfer fr. Sewer Fd.	\$ -	\$ -	\$ -	\$ -	\$ -	\$ -	
25	123.9400	Transfer fr. Gen. Fd.	\$ -	\$ -	\$ -	\$ -	\$ -	\$ -	
26	123.9900	Advalorem Tax	\$ -	\$ -	\$ -	\$ -	\$ -	\$ -	
27		<b>TOTAL</b>	\$ 1,070,947.41	\$ 1,110,546.68	\$ 1,176,798.02	\$ 1,248,507.46	\$ 1,102,703.77	\$ 1,312,018.03	-11.7%

WATER CAPITAL  
PROPOSED  
BUDGET FY21

124.3100 JUSTIFICATION OF .3100, 3110, 3500																
ACCT.#	DESCRIPTION	FY17 ACTUAL	FY18 ACTUAL	FY19 ACTUAL	FY20 PROJECTED ACTUAL	FY20 BUDGETED	FY21 PROPOSED BUDGET		4.1200 System Repairs & Maintenance	FY17 ACTUAL	FY18 ACTUAL	FY19 ACTUAL	FY20 PROJECTED ACTUAL	FY20 BUDGETED	FY21 PROPOSED BUDGET	
6	EXISTING DEBT SERVICE	\$ 18,844.78	\$ 50,441.72	\$ 24,721.27	\$ 14,088.44	\$ 13,218.00	\$ 13,218.00									
7	Equipment/Vehicle Capital Reserves				\$ 14,978.22	\$ 22,019.00	\$ 23,780.85		General System Improvements	\$ 50,519.99			\$ 34,392.24	\$ 41,200.00	\$ 41,200.00	
8																
9	Utility Van				\$ 13,000.00				Total	\$ 50,519.99			\$ 34,392.24	\$ 41,200.00	\$ 41,200.00	
10	Meter Reader Utility Vehicle	\$ 5,325.00														
11									<b>4.1210 capital Improvements Program</b>							
12									Irrigation meter installes				\$ 27,000.00			
13	2 F150 xlt cew cab						\$ 33,000.00		Meter Replacement Program				\$ 27,000.00			
14	Dump Truck 5 - 6 yd						\$ 41,000.00		Building Repairs	\$ 75,800.00			\$ 4,300.00	\$ 10,500.00	\$ 10,500.00	
15	Towable Air Compressor 180cfm						\$ 20,000.00		Pipe Replacement Program	\$ 92,588.94			\$ 10,500.00	\$ 90,000.00	\$ 90,000.00	
									Total	\$ 168,388.94			\$ 69,027.56	\$ 100,500.00	\$ 100,500.00	
16																
17									<b>4.1220 Deprecation Fund/Reserves</b>							
18									Reserve for Anticipated capital Outlays	\$ 105,500.00			\$ 95,000.00	\$ 95,000.00	\$ 95,000.00	
19									Water Delivery Capital Reserves	\$ 74,000.00			\$ 74,000.00	\$ 74,000.00	\$ 74,000.00	
20									Total	\$ 179,500.00			\$ 169,000.00	\$ 169,000.00	\$ 169,000.00	
21																
22																
23									<b>4.2000 Professional Services - Engineering</b>							
24									Rate Study	\$ 22,502.00	\$ -		\$ -	\$ -	\$ -	
25									ASR Study		\$ -		\$ -	\$ 100,000.00	\$ 100,000.00	
26									Legal	\$ -			\$ 17,326.25	\$ -	\$ -	
27									Water System Modeling/Design				\$ -	\$ -	\$ -	
28	<b>TOTAL PROPERTY &amp; EQUIPMENT</b>	<b>\$ 5,325.00</b>			<b>\$ 13,000.00</b>	<b>\$ -</b>	<b>\$ 94,000.00</b>		Design future years water line replaceme	\$ 7,584.00			\$ 367.92	\$ -	\$ -	
29									Miscellaneous Engineering				\$ 2,521.40	\$ 5,000.00	\$ 5,000.00	
30	12.4.3100 Property & Equipment				\$ -	\$ -	\$ 94,000.00		GIS Mapping				\$ -	\$ -		
31	12.4.3110 Property & Equipment <\$5,000				\$ -	\$ -			Total	\$ 58,973.43			\$ 111,790.50	\$ 105,000.00	\$ 105,000.00	
32	12.4.3510 Lease Payments/Vehicle replacements	\$ 18,844.78			\$ 35,237.00	\$ 35,237.00	\$ 36,998.85		Reserve Offsets	\$ (70,000.00)			\$ -	\$ 100,000.00	\$ 100,000.00	
33									<b>Total</b>	<b>\$ 387,382.36</b>			<b>\$ 384,210.30</b>	<b>\$ 315,700.00</b>	<b>\$ 315,700.00</b>	

This equipment to be paid from reserves

SEWER EXPENDATURES  
PROPOSED  
BUDGET FY21

1			FY17 ACTUAL	FY18 ACTUAL	FY19 ACTUAL	FY20 PROJECTED ACTUAL	FY20 BUDGETED	FY21 PROPOSED BUDGET	(+/-) % to BUDGET	(+/-) \$ Amount to Budget
2		<b>SEWER 114 DESCRIPTION</b>								
3	114.0100	Salaries	\$ 160,263.89	\$ 162,216.37	\$ 200,431.82	\$ 219,666.16	\$ 232,130.22	\$ 301,057.86	29.7%	\$ 68,928
4	114.0200	Social Security	\$ 11,469.17	\$ 11,712.50	\$ 14,503.09	\$ 16,810.65	\$ 17,757.96	\$ 23,030.93	29.7%	\$ 5,273
5	114.0210	Health Insurance	\$ 24,408.08	\$ 21,315.89	\$ 27,534.20	\$ 32,700.30	\$ 37,497.58	\$ 47,050.90	25.5%	\$ 9,553
6	114.0220	Retirement	\$ 18,309.58	\$ 21,546.87	\$ 28,825.37	\$ 35,947.97	\$ 30,798.86	\$ 49,855.18	61.9%	\$ 19,056
7	114.0300	Gas & Oil Vehicles	\$ 3,787.07	\$ 3,141.05	\$ 5,424.73	\$ 4,970.28	\$ 7,000.00	\$ 7,000.00	0.0%	\$ -
8	114.0310	Diesel--Fuel	\$ 2,319.47	\$ 5,200.93	\$ 2,118.76	\$ 2,000.00	\$ 3,400.00	\$ 3,400.00	0.0%	\$ -
9	114.0320	Diesel Equip Maint & Repairs	\$ 13,357.24	\$ 1,189.39	\$ 1,696.78	\$ 4,740.56	\$ 5,150.00	\$ 5,500.00	6.8%	\$ 350
10	114.0400	Maint & Repairs Vehicles	\$ 3,491.21	\$ 936.43	\$ 5,384.76	\$ 4,708.88	\$ 5,000.00	\$ 5,000.00	0.0%	\$ -
11	114.0600	Supplies & Materials	\$ 12,551.12	\$ 12,213.26	\$ 12,211.78	\$ 9,545.31	\$ 10,300.00	\$ 10,300.00	0.0%	\$ -
12	114.0610	Tools	\$ 4,614.03	\$ 1,919.00	\$ 642.18	\$ 3,020.30	\$ 2,060.00	\$ 2,100.00	1.9%	\$ 40
13	114.0620	Office Supplies	\$ 4,887.34	\$ 12,121.74	\$ 8,631.07	\$ 6,295.64	\$ 8,961.00	\$ 8,961.00	0.0%	\$ -
14	114.0630	Lab Supplies	\$ 7,595.21	\$ 8,418.48	\$ 6,017.93	\$ 6,973.80	\$ 5,665.00	\$ 7,500.00	32.4%	\$ 1,835
15	114.0700	Telephone	\$ 5,168.90	\$ 7,111.86	\$ 7,895.01	\$ 4,626.80	\$ 5,768.00	\$ 5,768.00	0.0%	\$ -
16	114.0900	Power & Electricity	\$ 54,936.50	\$ 56,930.27	\$ 42,617.11	\$ 45,030.87	\$ 59,740.00	\$ 59,740.00	0.0%	\$ -
17	114.1000	Insurance	\$ 21,507.01	\$ 24,928.35	\$ 25,209.87	\$ 27,950.61	\$ 19,570.00	\$ 25,000.00	27.7%	\$ 5,430
18	114.1100	Equipment Repairs	\$ -	\$ -	\$ -	\$ -	\$ -	\$ -		\$ -
19	114.1200	System Repairs&Main	\$ 77,715.67	\$ 75,946.14	\$ 56,552.00	\$ 70,015.92	\$ 77,250.00	\$ 77,250.00	0.0%	\$ -
20	114.1201	Sludge Disposal	\$ 32,686.93	\$ 28,107.06	\$ 25,776.31	\$ 59,784.55	\$ 52,000.00	\$ 52,000.00	0.0%	\$ -
21	114.1202	Grit Disposal	\$ 925.61	\$ 1,158.74	\$ 2,859.10	\$ 1,295.44	\$ 1,442.00	\$ 1,500.00	4.0%	\$ 58
22	114.1203	Uniforms and Clothing	\$ 827.65	\$ 4,464.03	\$ 544.51	\$ 171.63	\$ 1,545.00	\$ 2,100.00	35.9%	\$ 555
23	114.1210	capital Improvements	\$ 112,387.33	\$ 118,948.86	\$ 57,156.85	\$ 60,254.93	\$ 100,000.00	\$ 100,000.00	0.0%	\$ -
24	114.1211	Admin. Bld. Expenses	\$ 723.10	\$ 30.00	\$ 2,374.55	\$ 2,461.06	\$ 1,000.00	\$ 1,000.00		\$ -
25	114.1220	Depreciation	\$ -	\$ -	\$ -	\$ 295.00	\$ -	\$ -		\$ -
26	114.1230	Collection System I&I Monitoring	\$ -	\$ -	\$ -	\$ 10.00	\$ -	\$ -		\$ -
27	114.1300	Dues & Certifications	\$ 3,064.48	\$ 4,133.95	\$ 3,322.35	\$ 4,985.00	\$ 8,000.00	\$ 8,000.00	0.0%	\$ -
28	114.1400	Training & Seminars	\$ 747.80	\$ 3,021.48	\$ 4,815.01	\$ 5,435.89	\$ 5,150.00	\$ 6,000.00	16.5%	\$ 850
29	114.1900	Prof. Ser. - Audit	\$ -	\$ 5,000.00	\$ 5,000.00	\$ 5,000.00	\$ 5,000.00	\$ 5,000.00	0.0%	\$ -
30	114.2000	Prof. Ser. - Eng.	\$ 29,772.57	\$ 271,300.62	\$ 14,862.48	\$ 5,381.50	\$ 5,000.00	\$ 5,000.00	0.0%	\$ -
31	114.3000	Miscellaneous	\$ 994.27	\$ 4,015.31	\$ 653,480.75	\$ -	\$ 1,124.82	\$ 1,124.82	0.0%	\$ -
32	114.3100	Prop. & Equipment	\$ 5,325.40	\$ 45,094.35	\$ 1,513.11	\$ 18,000.00	\$ -	\$ 100,000.00	#DIV/0!	\$ 100,000
33	114.3110	Prop & Equip <\$5,000	\$ 1,191.18	\$ -	\$ 2,266.11	\$ -	\$ -	\$ -		\$ -
34	114.3500	Admin. of Sewer bond	\$ 160,281.24	\$ 147,228.72	\$ 137,034.25	\$ 65,215.68	\$ 205,000.00	\$ 87,000.00	-57.6%	\$ (118,000)
35	114.3510	Lease Payments	\$ 18,845.00	\$ 18,427.87	\$ 2,314,514.20	\$ 101,672.15	\$ 115,475.00	\$ 115,475.00	0.0%	\$ -
36	114.3600	Wastewater analysis	\$ 13,303.89	\$ 15,428.99	\$ 723,734.20	\$ 9,980.00	\$ 11,330.00	\$ 11,330.00	0.0%	\$ -
37	114.3700	Chemicals (cl2,so2,)	\$ 20,663.52	\$ 18,557.43	\$ -	\$ 24,034.31	\$ 17,510.00	\$ 20,000.00	14.2%	\$ 2,490
38	114.8900	Bad Debt Expense	\$ -	\$ -	\$ 163,411.51	\$ -	\$ -	\$ -		\$ -
39					\$ 112,305.49	\$ -	\$ -			\$ -
41		<b>SUBTOTAL - SEWER</b>	<b>\$ 865,121.46</b>	<b>\$ 1,148,765.94</b>	<b>\$ 4,667,361.75</b>	<b>\$ 967,981.20</b>	<b>\$ 1,166,625.44</b>	<b>\$ 1,266,043.68</b>	<b>8.5%</b>	<b>\$ 99,418</b>
42										\$ -
43										\$ -
44		<b>ADMINISTRATIVE</b>								\$ -
45	ACCT #	DESCRIPTION								\$ -
46	119.0100	Admin. Salaries	\$ 47,792.17	\$ 43,363.92	\$ 45,437.59	\$ 47,830.54	\$ 46,691.78	\$ 47,859.07	2.5%	\$ 1,167
47	119.0200	Social Security	\$ 3,498.09	\$ 3,189.52	\$ 3,326.50	\$ 3,510.41	\$ 3,571.92	\$ 3,661.22	2.5%	\$ 89
48	119.0210	Hospital Insurance	\$ 4,170.77	\$ 3,055.76	\$ 3,989.68	\$ 4,129.11	\$ 4,778.69	\$ 5,071.21	6.1%	\$ 293
49	119.0220	Retirement	\$ 5,524.87	\$ 5,872.56	\$ 6,615.92	\$ 7,407.98	\$ 6,331.41	\$ 7,925.46	25.2%	\$ 1,594
50		Admin-Office Supplies								\$ -
51		Bond Interest expense								\$ -
52		Transfer to Gen. Fund								\$ -
53		Transfer to Water Fund								\$ -
54		Transfer to Special Rev								\$ -
55		<b>TOTAL ADMINISTRATIVE</b>	<b>\$ 60,985.90</b>	<b>\$ 55,481.76</b>	<b>\$ 59,369.69</b>	<b>\$ 62,878.03</b>	<b>\$ 61,373.80</b>	<b>\$ 64,516.97</b>	<b>5.1%</b>	<b>\$ 3,143</b>
56										\$ -
57		<b>GRAND TOTAL - SEWER</b>	<b>\$ 926,107.36</b>	<b>\$ 1,204,247.70</b>	<b>\$ 4,726,731.44</b>	<b>\$ 1,030,859.23</b>	<b>\$ 1,227,999.24</b>	<b>\$ 1,330,560.65</b>	<b>8.4%</b>	<b>\$ 102,561</b>
58										
59		Reserve for Anticipated capital Outlays	\$ 37,000.00	\$ 37,000.00	\$ 109,000.00	\$ 109,000.00	\$ 109,000.00	\$ 112,000.00	2.8%	\$ 3,000

SEWER REVENUE  
PROPOSED  
BUDGET FY21

4	ACCT.#	DESCRIPTION	FY17 ACTUAL	FY18 ACTUAL	FY19 ACTUAL	FY20 PROJECTED ACTUAL	FY20 BUDGETED	FY21 PROPOSED REVENUES	(+/-) % to BUDGET
5	113-0005	Sewer Bond Transfer	\$ -	\$ -	\$ -	\$ -	\$ -	\$ -	
6	113-1000	Transfer From CIP Fund	\$ -	\$ -	\$ -	\$ -	\$ -	\$ 100,000.00	#DIV/0!
7	113-2000	Transfer fr. Depreciation Fd.	\$ -	\$ -	\$ -	\$ -	\$ -	\$ -	
8	113-3300	Intrest earned	\$ 1,431.76	\$ 3,072.42	\$ 5,492.31	\$ 8,340.53	\$ 1,000.00	\$ 1,000.00	0.0%
9	113-4110	Sewer Service Charges	\$ 1,093,776.01	\$ 1,026,601.00	\$ 1,128,074.00	\$ 1,251,690.10	\$ 1,218,999.24	\$ 1,221,560.65	0.2%
10	113-4111	Penalties	\$ -	\$ 3,395.00	\$ 3,585.00	\$ 4,508.87	\$ 5,500.00	\$ 5,500.00	0.0%
11	113-4112	Administrative Account Fees	\$ 650.00	\$ 1,000.00	\$ 350.00	\$ 466.67	\$ 1,300.00	\$ 1,300.00	0.0%
12	113-4300	Tie-in fees & Installations	\$ 1,400.00	\$ 2,100.00	\$ 760.00	\$ 3,550.00	\$ -	\$ -	
13	113-4500	Service Calls	\$ -	\$ -	\$ -	\$ -	\$ 500.00	\$ 500.00	0.0%
14	113-4600	Inspection Fees	\$ 3,850.00	\$ 3,050.00	\$ 3,657.50	\$ 1,833.33	\$ 1,500.00	\$ 1,500.00	0.0%
15	113-4610	Repairs Caused by Others	\$ -	\$ -	\$ 134.00	\$ -	\$ -	\$ -	
	113.4800	Federal Grant Revenue	\$ 1.00	\$ 2.00	\$ -				
16	113-4900	Miscellaneous	\$ -	\$ -	\$ -	\$ -	\$ 200.00	\$ 200.00	0.0%
17	113-9100	Transfer fr. Water Fd.	\$ -	\$ -	\$ -	\$ -	\$ -	\$ -	
18	113-9200	Transfer fr. Gen. Fd.	\$ -	\$ -	\$ 3,617,806.32	\$ 611,454.17	\$ -	\$ -	#DIV/0!
19	113-9300	Transfer fr. Spec. Rev.	\$ -	\$ -	\$ -	\$ 2,220,818.29	\$ -	\$ -	
20	113-9900	Advalorem Tax	\$ -	\$ -	\$ -	\$ -	\$ -	\$ -	
	123.9901	Proceeds-Sale of Assets	\$ 1.00	\$ 2.00	\$ 34,100.00	\$ -	\$ -	\$ -	
21		SRF Bond Reserve	\$ -	\$ -	\$ -	\$ -	\$ -	\$ -	
22		<b>TOTAL</b>	\$ 1,101,109.77	\$ 1,039,222.42	\$ 4,793,959.13	\$ 1,228,999.24	\$ 1,228,999.24	\$ 1,331,560.65	8.3%

SEWER CAPITAL  
PROPOSED  
BUDGET FY21

JUSTIFICATION OF .3100, 3110, 3500																
ACCT.#	DESCRIPTION	FY17 ACTUAL	FY18 ACTUAL	FY19 ACTUAL	FY20 PROJECTED ACTUAL	FY20 BUDGETED	FY21 PROPOSED BUDGET		4.1200	System Repairs&Main	FY17 ACTUAL	FY18 ACTUAL	FY19 ACTUAL	FY20 PROJECTED ACTUAL	FY20 BUDGETED	FY21 PROPOSED BUDGET
6	EXISTING DEBT SERVICE	\$ 18,845.00	\$ 18,427.87	\$ 112,305.49	\$ 102,257.00	\$ 102,257.00	\$ 102,257.00									
7	Equipment/Vhicle Capital Reserves				\$ 13,218.00	\$ 13,218.00	\$ 13,218.00			Special Revenue				\$ -		
8														\$ -	\$ -	\$ -
9	Utility Van									General System Repairs	\$ 77,715.67	\$ 75,946.14	\$ 56,552.00	\$ 70,015.92	\$ 75,000.00	\$ 75,000.00
10	Meter Reader Utility vehicle	\$ 5,325.00								TOTAL	\$ 77,715.67	\$ 75,946.14	\$ 56,552.00	\$ 70,015.92	\$ 75,000.00	\$ 75,000.00
11									<b>4.1210</b>	<b>capital Improvements Program</b>						
12 *	2 F150 xlt cew cab						\$ 33,000.00			Building and Grounds Repairs	\$ -			\$ 4,600.00	\$ 5,000.00	\$ 5,000.00
13	sewer lateral camera						\$ 26,000.00			Repairs to lift stations						
14	Dump Truck 5 - 6 yd						\$ 41,000.00			Sandblast and Paint Clarifiers				\$ -	\$ -	\$ -
15										CCOD Sewer						
16 *										Poe Ave Sewer				\$ -		
17										Citadel to Staton 17 Sewer				\$ -		
18										Sludge Drying Improvements				\$ -		
19										<b>I &amp; I Monitoring</b>						
20										On Going Collection Sys Rehab & Replacements				\$ 85,000.00	\$ 90,000.00	\$ 95,000.00
21										I&I Reduction Phase II Grouting & CIP Work				\$ -		\$ -
22										Collection Sys Rehab & Replacement				\$ -		\$ -
23										I&I Reduction Phase I Grouting Debt Ser				\$ -		\$ -
24										I&I Reduction Phase II Grouting Debt Ser				\$ -		\$ -
25										Service Lateral Rehab & Replacement				\$ -		\$ -
26										Manhole Rehabilitation				\$ -		\$ -
27										TOTAL	\$ 112,387.33	\$ -		\$ 60,254.93	\$ 95,000.00	\$ 100,000.00
28																
29	<b>TOTAL PROPERTY &amp; EQUIPMENT</b>	<b>\$ 5,325.00</b>			<b>\$ -</b>	<b>\$ -</b>	<b>\$ 100,000.00</b>		<b>4.1220</b>	<b>Deprecation Fund/Reserves</b>				\$ -		
30										Reserve for Anticipated capital Outlays				\$ 109,000.00	\$ 109,000.00	\$ 112,000.00
31														\$ -		
32	11.4.3100 Property & Equipment				\$ -		\$ 100,000.00			TOTAL				\$ 109,000.00	\$ 109,000.00	\$ 112,000.00
33	11.4.3110 Property & Equipment <\$5,000				\$ -											
34	11.4.3510 Lease Payments/Vehicle replacements				\$ 115,475.00	\$ 115,475.00	\$ 115,475.00		<b>4.2000</b>	<b>Professional Services - Engineering</b>						
35										Rate Study				\$ 36,370.00	\$ -	\$ -
36										NPDES Renewal				\$ 19,500.00	\$ -	\$ -
37										WWTF Design						
38										WWTF FEMA				\$ 21,500.00		
39										GIS Mapping						
40										Sewer Pump Station Design					\$ 80,000.00	\$ -
41										Miscellaneous Engineering				\$ 5,381.50	\$ 5,000.00	\$ 5,000.00
42										TOTAL				\$ 85,000.00	\$ 5,000.00	\$ 5,000.00

This equipment to be paid from reserves

TOWN OF SULLIVAN'S ISLAND ) TO PROVIDE FOR THE ISSUANCE AND SALE OF NOT  
 ) EXCEEDING ONE MILLION SEVEN HUNDRED  
 COUNTY OF CHARLESTON ) THOUSAND DOLLARS (\$1,700,000) TOWN OF  
 ) SULLIVAN'S ISLAND, SOUTH CAROLINA, GENERAL  
 STATE OF SOUTH CAROLINA ) OBLIGATION BONDS, IN ONE OR MORE SERIES; TO  
 ) PRESCRIBE THE PURPOSES FOR WHICH THE  
 ) PROCEEDS SHALL BE EXPENDED; TO PROVIDE FOR  
 ) THE PAYMENT THEREOF; AND OTHER MATTERS  
 ) RELATING THERETO.

BE IT ORDAINED BY THE TOWN COUNCIL OF THE TOWN OF SULLIVAN'S ISLAND, SOUTH CAROLINA IN MEETING DULY ASSEMBLED:

ARTICLE I

FINDINGS OF FACT

As an incident to the enactment of this Ordinance and the issuance of the bond provided for herein, the Town Council of the Town of Sullivan's Island (the "Council"), the governing body of the Town of Sullivan's Island, South Carolina (the "Town"), finds that the facts set forth in this Article exist, and the statements made with respect thereto are true and correct.

Section 1.01 Objectives.

(a) By virtue of Title 5, Chapter 21, Article 5 of the Code of Laws of South Carolina, 1976, as amended (the "South Carolina Code"), as supplemented by South Carolina Code Section 11-27-40, the Town is empowered to issue general obligation bonds for any "corporate purpose" as therein defined. The above-referenced chapter and section of the South Carolina Code are hereinafter collectively referred to as the "Enabling Act."

(b) The Town has entered into with Town of Sullivan's Island Public Facilities Corporation, a South Carolina nonprofit corporation (the "Corporation"), a Municipal Facilities Purchase Agreement (the "Facilities Agreement"). Pursuant to the Facilities Agreement, the Corporation has provided to the Town permanent financing for the acquisition and construction of certain new municipal facilities through the issuance of the Town of Sullivan's Island Public Facilities Corporation Installment Purchase Revenue Bonds, Series 2018 and the Town of Sullivan's Island Public Facilities Corporation Installment Purchase Revenue Bonds, Series 2020 (collectively, the "Bonds"). In addition, pursuant to the Facilities Agreement, the Town has agreed to acquire the Corporation's leasehold interest in certain real property over a term of years, to make annual "Acquisition Payments" to the Corporation. Amounts payable under the Facilities Agreement are not subject to the constitutional debt limit of the Town as described in Section 1.02 hereof.

(c) The Council further intends the Acquisition Payments will be paid from the proceeds of general obligation bonds of the Town to be issued annually, in sufficient time to allow for the timely funding of the Acquisition Payments. The payment of Acquisition Payments constitutes an authorized purpose for the issuance of general obligation bonds of the Town within the meaning of the Enabling Act.

(d) The Council has determined to presently authorize the issuance of a general obligation bond in the approximate amount of \$955,000 (the "Series 2020A Bond") and a federally taxable general obligation bond in the approximate amount of \$745,000 (the "Series 2020B Bond" and together with the Series 2020A Bond, the "Bonds"), in order to provide funds with which to pay Acquisition Payments for

the Town's 2020-21 Fiscal Year. The total estimated cost of such Acquisition Payments, together with the costs of issuance of the Bonds, will not exceed \$1,700,000.

Section 1.02 Recital of Applicable Constitutional Provisions.

Section 14 of Article X of the Constitution of the State of South Carolina, 1895, as amended (the "*State Constitution*") provides that the municipalities of the State of South Carolina (the "*State*") may issue bonded indebtedness in an amount not exceeding eight percent (8%) of the assessed value of all taxable property therein, and provides further that no bonded indebtedness incurred on or prior to November 30, 1977 shall be charged against such eight percent (8%) debt limitation. Paragraph (6) of Section 14 of Article X of the State Constitution further provides that general obligation debt authorized by a majority of the qualified electors of the issuer may be issued without consideration of the eight percent (8%) limit otherwise imposed by Section 14 of Article X. The Council is informed that assessed value of all taxable property located within the Town for the year 2019, which is the last completed assessment thereof, is not less than the sum of \$77,787,500. Thus, the eight percent (8%) debt limit of the Town is not less than \$6,223,000. At present, \$2,215,000 in general obligation debt is chargeable against this limit. Thus, the Council may issue general obligation bonds in the aggregate principal amount of not exceeding \$4,008,000 at the present time without the authorization required by Section 14(6) of Article X of the State Constitution.

Section 1.03 Notice of Adoption of Ordinance.

Section 5-17-20 of the South Carolina Code provides that within 60 days following the adoption by the Council of an ordinance authorizing the issuance of general obligation debt, a petition signed by not less than fifteen percent of the qualified electors of the Town may be filed with the Town Clerk requesting that such ordinance be repealed. However, said Section 5-17-20 does not apply in the event the Council publishes notice of the adoption of such ordinance in accordance with the provisions of Section 11-27-40(8) of the South Carolina Code. Under said Section 11-27-40(8), a notice signed by five qualified electors requesting the repeal of such ordinance may be filed with the Town Clerk and with the Clerk of the Court of Common Pleas of Charleston County within 20 days of the published notice. In accordance with this provision, the notice prescribed thereby may, at the option of the Mayor or the Administrator, be published subsequent to the third and final reading of this Ordinance.

[End of Article I]



## ARTICLE II

### DEFINITIONS AND CONSTRUCTION

#### Section 2.01 Definitions.

As used in this Ordinance unless the context otherwise requires, the following terms shall have the following respective meanings:

**“Acquisition Payments”** shall have the meaning given thereto in Section 1.01 hereof.

**“Administrator”** means the Town Administrator of the Town or the Interim Town Administrator or the Acting Town Administrator, as the case may be.

**“Authorized Investments”** means any investments that are at the time legal for investment of the Town’s funds under the laws of the State and of the United States.

**“Authorized Officer”** means the Mayor or the Administrator and any other officer or employee of the Council designated from time to time as an Authorized Officer by a certificate signed by the Mayor, and when used with reference to any act or document also means any other person authorized by a certificate of the Mayor to perform such act or sign such document.

**“Bond”** or **“Bonds”** means the Bonds of the Town authorized by this Ordinance.

**“Bond Payment”** means the payment of principal of and interest on the Bond.

**“Bond Payment Date”** means the date on which the Bond Payment shall be payable.

**“Code”** means the Internal Revenue Code of 1986, as amended.

**“Council”** means the Town Council of the Town of Sullivan’s Island, the governing body of the Town or any successor governing body of the Town.

**“Enabling Act”** means the Municipal Bond Act (Title 5, Chapter 21, Article 5 of the South Carolina Code, as amended) as amended and continued by Section 11-27-40 of the South Carolina Code.

**“Escrow Agent”** means a financial institution selected by the Town.

**“Fiscal Year”** means the twelve month period beginning on July 1 and ending on June 30 of the next calendar year or such other twelve month period as determined by the Council to be the Town’s fiscal year.

**“Government Obligations”** means and includes direct general obligations of the United States of America or agencies thereof or obligations, the payment of principal or interest on which is fully and unconditionally guaranteed by the United States of America.

**“Holder”** or similar term means, when used with respect to the Bond, any person who shall be registered as the owner of the Bond Outstanding.

**“Mayor”** means the Mayor of the Town or, in the absence of the Mayor for any reason, the Mayor Pro Tem.

**“Ordinance”** means this Ordinance as the same may be amended or supplemented from time to time in accordance with the terms hereof.

**“Outstanding,”** when used in this Ordinance with respect to the Bond means, as of any date, the Bond theretofore authenticated and delivered pursuant to this Ordinance except:

(i) any Bond cancelled or delivered to the Registrar for cancellation on or before such date;

(ii) any Bond (or any portion thereof) deemed to have been paid in accordance with the provisions of **Section 7.01** hereof; and

(iii) any Bond in lieu of or in exchange for which another Bond shall have been authenticated and delivered pursuant to **Section 3.11** of this Ordinance.

**“Person”** means an individual, a partnership, a corporation, a trust, a trustee, an unincorporated organization, or a government or an agency or political subdivision thereof.

**“Principal Installment”** means, as of any date of calculation, the principal amount of the Bond due on a specified date.

**“Record Date”** means the 15<sup>th</sup> day of the month immediately preceding the Bond Payment Date.

**“Registrar”** means the Town Clerk of the Town.

**“Series 2020A Bond”** shall have the meaning provided in Section 1.01(d) hereof.

**“Series 2020B Bond”** shall have the meaning provided in Section 1.01(d) hereof.

**“South Carolina Code”** means the Code of Laws of South Carolina 1976, as amended.

**“State”** means the State of South Carolina.

**“Town”** means the Town of Sullivan’s Island, South Carolina.

**“Town Clerk”** means the Town Clerk of the Town or the Interim Town Clerk or the Acting Town Clerk, as the case may be.

Section 2.01 Construction.

In this Ordinance, unless the context otherwise requires:

(a) Articles and Sections referred to by number shall mean the corresponding Articles and Sections of this Ordinance.

(b) The terms “hereby”, “hereof”, “hereto”, “herein”, “hereunder” and any similar terms refer to this Ordinance, and the term “hereafter” shall mean after, and the term “heretofore” shall mean before, the date of adoption of this Ordinance.

(c) Words of the masculine gender shall mean and include correlative words of the female and neuter genders, and words importing the singular number shall mean and include the plural number and vice versa.

[End of Article II]

## ARTICLE III

### ISSUANCE OF THE BOND

#### Section 3.01 Ordering the Issuance of the Bond.

Pursuant to the provisions of the Enabling Act, and for the purpose of obtaining funds with which to pay Acquisition Payments, there shall be issued (i) a general obligation bond of the Town to be designated "Town of Sullivan's Island, South Carolina General Obligation Bond, Series 2020A" or such other yearly designation as determined by the Administrator in the approximate principal amount of \$955,000 and (ii) a federally taxable general obligation bond of the Town to be designated "Town of Sullivan's Island, South Carolina Taxable General Obligation Bond, Series 2020B" or such other yearly designation as determined by the Administrator in the approximate principal amount of \$745,000. The Bonds will be issued in sufficient time to pay the Acquisition Payments due in the 2020-21 Fiscal Year. The principal amount of the Bonds shall be adjusted, or the issuance thereof cancelled, as appropriate, in the event the Council determines not to appropriate Acquisition Payments or a portion thereof for such year. The Administrator shall determine the final principal amounts of the Series 2020A Bond and the Series 2020B Bond; however, in no event, may the aggregate principal amount of the Bonds exceed \$1,700,000.

#### Section 3.02 Maturity Schedule of the Bonds.

The Bonds shall be dated as of the date of their delivery and shall bear interest from their dated date. The principal amount of the Bonds shall be sufficient in the aggregate to pay the Acquisition Payments due in the 2020-21 Fiscal Year and the costs of issuance of the Bonds, as determined by the Administrator. The Bonds shall mature no later than June 30, 2021, as determined by the Administrator.

#### Section 3.03 Provision for Payment of Interest on the Bonds.

The original issue date of the Bonds shall be the delivery date of the Bonds, or such other date as may be selected by the Administrator. The Bonds shall be authenticated on the date as it shall be delivered. The Bonds shall bear interest from the original issue date if no interest has yet been paid; otherwise from the last date to which interest has been paid and which date is on or prior to the date of the Bonds' authentication. The interest payment on the Bonds shall be made in accordance with **Section 3.04(c)** hereof to the Person in whose name the Bonds are registered in accordance with **Section 3.08** hereof at the close of business on the Record Date with respect to such payments.

#### Section 3.04 Medium of Payment; Form and Denomination of the Bonds, Place of Payment of Principal.

(a) The Bonds shall be payable as to Principal Installments and interest at the rates per annum determined in the manner prescribed by **Section 5.01** hereof (on the basis of a 360 day year of twelve 30-day months) in any coin or currency of the United States of America which at the time of payment is legal tender for the payment of public and private debts.

(b) Each of the Bonds shall be issued in the form of a single, fully registered, typewritten bond and shall be identified by certificate number R-1.

(c) The Principal Installment and interest on the Bonds shall be payable to the Person appearing on the Record Date on the registration books of the Town, which books shall be held by the Registrar as provided in **Section 3.08** hereof, as the registered owners thereof, by check or draft mailed to

such registered owners at his address as it appears on such registration books in sufficient time to reach such registered owners on the Bond Payment Date.

Section 3.05 Agreement to Maintain Registrar.

As long as the Bonds remains Outstanding, the Town Clerk shall be the Registrar and shall upon request inform the Holders as to where (i) the Bonds may be presented for registration of transfers and (ii) notices and demands to or upon the Town in respect of the Bonds may be served.

Section 3.06 Execution and Authentication.

(a) The Bonds shall be executed in the name and on behalf of the Town by an Authorized Officer and attested by the Town Clerk or other Authorized Officer (other than the officer executing the Bonds). The Bonds bearing the signature of any Person who shall have been such an Authorized Officer at the time the Bonds were so executed shall bind the Town notwithstanding the fact that he may have ceased to be such Authorized Officer prior to the authentication and delivery of the Bonds or was not such Authorized Officer at the date of the authentication and delivery of the Bonds.

(b) No Bond shall be valid or obligatory for any purpose or shall be entitled to any right or benefit hereunder unless there shall be endorsed on such Bond a certificate of authentication in the form set forth in this Ordinance, duly executed by the manual or facsimile signature of the Registrar; and such certificate of authentication upon any Bond executed on behalf of the Town shall be conclusive evidence that the Bond so authenticated has been duly issued hereunder and that the Holder thereof is entitled to the benefit of the terms and provisions of this Ordinance.

Section 3.07 Reserved.

Section 3.08 Transferability and Registry.

The Bonds shall at all times, when the same are Outstanding, be payable, both as to Principal Installments and interest to a Person, and shall be transferable, only in accordance with the provisions for registration and transfer contained in this Ordinance and in the Bonds. So long as the Bonds remain Outstanding, the Town shall maintain and keep, at its office, books for the registration and transfer of the Bonds, and, upon presentation thereof for such purpose, the Town shall register or cause to be registered therein, and permit to be transferred thereon, under such reasonable regulations as it may prescribe, the Bonds, except that under no circumstances shall the Bonds be registered or transferred to bearer. So long as the Bonds remain Outstanding, the Town shall make all necessary provisions to permit the transfer of the Bonds.

Section 3.09 Transfer of the Bonds.

The Bonds shall be transferable only upon the books of the Town, which shall be maintained for such purpose by the Registrar, upon presentation and surrender thereof by the Holder of such Bond in person or by his attorney duly authorized in writing, together with a written instrument of transfer satisfactory to the Registrar duly executed by the registered Holder or his duly authorized attorney. Upon surrender for transfer of the Bond, the Town shall execute and the Registrar shall authenticate and deliver, in the name of the Person who is the transferee, one new Bond of the same aggregate principal amount and maturity and rate of interest as the surrendered Bond.

Section 3.10 Regulations with Respect to Transfers.

Any Bond surrendered in any transfer shall forthwith be cancelled by the Registrar. For each such transfer of any Bond, the Town may make a charge sufficient to reimburse it for any tax, fee or other governmental charge required to be paid with respect to such transfer, which sum or sums shall be paid by the Holder requesting such transfer as a condition precedent to the exercise of the privilege of making such transfer. The Town shall not be obligated to issue or transfer any Bond after the Record Date with respect to any Bond Payment Date of the Bond.

Section 3.11 Mutilated, Destroyed, Lost and Stolen Bond.

(a) If any Bond is surrendered to the Town or if the Town receives evidence to its satisfaction of the destruction, loss or theft of any Bond, and there is delivered to the Town such security or indemnity as may be required by it to save it harmless, then, in the absence of notice that such Bond has been acquired by a *bona fide* purchaser, the Town shall execute, and the Registrar shall authenticate and deliver, in exchange for any such mutilated Bond or in lieu of the destroyed, lost or stolen Bond, a new Bond of like tenor and principal amount, bearing a number unlike that of the mutilated, lost or stolen Bond. The Registrar shall thereupon cancel the mutilated Bond so surrendered. In case the mutilated, destroyed, lost or stolen Bond has become or is about to become due and payable, the Town in its discretion may, instead of issuing a new Bond, pay such Bond.

(b) Upon the issuance of any new Bond under this **Section 3.11**, the Town may require the payment of a sum sufficient to cover any tax, fee or other governmental charge that may be imposed in relation thereto and any other expenses, including counsel fees or other fees, of the Town connected therewith.

(c) Each new Bond issued pursuant to this **Section 3.11** in lieu of any destroyed, lost or stolen Bond, shall constitute an additional contractual obligation of the Town, whether or not the destroyed, lost or stolen Bond shall at any time be enforceable by anyone, and shall be entitled to all the benefits hereof. The Bond shall be held and owned upon the express condition that the foregoing provisions are exclusive with respect to the replacement or payment of a mutilated, destroyed, lost or stolen Bond and shall preclude (to the extent lawful) all other rights or remedies with respect to the replacement or payment of a mutilated, destroyed, lost or stolen Bond or securities.

Section 3.12 Holder as Owner of the Bond.

The Town may treat the Holder of the Bond as the absolute owner thereof, whether such Bond shall be overdue or not, for the purpose of receiving payment of, or on account of, the Principal Installment of and interest on such Bond and for all other purposes, and payment of the Principal Installment and interest shall be made only to, or upon the order of, such Holder. All payments to such Holder shall be valid and effectual to satisfy and discharge the liability upon such Bond to the extent of the sum or sums so paid, and the Town shall not be affected by any notice to the contrary.

Section 3.13 Cancellation of Bonds.

The Registrar shall destroy any Bond upon surrender of the same to it for cancellation and shall deliver a certificate to that effect to the Town. The Bond shall not be deemed Outstanding under this Ordinance and no Bond shall be issued in lieu thereof.

Section 3.14 Payments Due on Saturdays, Sundays and Holidays.

In any case where the Bond Payment Dates shall be a Saturday or Sunday or shall be, at the place designated for payment, a legal holiday or a day on which banking institutions are authorized by law to close, then payment of interest on or Principal Installment of the Bonds need not be made on such date but may be made on the next succeeding business day not a Saturday, Sunday or a legal holiday or a day upon which banking institutions are authorized by law to close, with the same force and effect as if made on the Bond Payment Dates and no interest shall accrue for the period after such dates.

Section 3.15 State Tax Exemption.

Both the Principal Installment and interest on the Bonds shall be exempt from all State, county, municipal, school district, and all other taxes or assessments of the State, direct or indirect, general or special, whether imposed for the purpose of general revenue or otherwise, except inheritance, estate, transfer and certain franchise taxes.

Section 3.16 Order of Tax Levy to Pay Principal and Interest of the Bonds.

For the payment of the Principal Installments and interest on the Bonds and for the creation of such sinking fund as may be necessary therefor, the full faith, credit and taxing power of the Town are hereby irrevocably pledged, and there shall be levied and collected annually by the Town, in the same manner as Town taxes are levied and collected, a tax on all taxable property in said Town, sufficient to pay the Principal Installments and interest on the Bonds as they mature, and to create such sinking fund as may be necessary therefor.

[End of Article III]

**ARTICLE IV**  
**[RESERVED]**



**ARTICLE V**

**SALE OF THE BONDS**

Section 5.01 Sale of the Bonds Authorized.

To the extent permitted by the South Carolina Code, the Bonds may be sold through a public or private sale as shall be determined by the Administrator.

[End of Article V]

## ARTICLE VI

### DISPOSITION OF PROCEEDS OF SALE OF THE BONDS

#### Section 6.01 Disposition of Bond Proceeds Including Temporary Investments.

The proceeds derived from the sale of the Bonds issued pursuant to this Ordinance shall be deposited in a bond account of the Town or deposited with U.S. Bank National Association, as bond trustee for the Installment Purchase Revenue Bonds, and shall be expended and made use of by the Town to pay the Acquisition Payments due in the 2020-21 Fiscal Year and the costs of issuance. Any premium shall be placed in the sinking fund held by the Town for payment of principal and interest on the Bonds and applied to the discharge of principal on the Bonds.

Pending the use of Bond proceeds, the same shall be invested and reinvested by the Town in Authorized Investments. All earnings from such investments shall be applied, at the direction of the Council, either (i) to defray the cost of the undertakings for which the Bonds are issued and if not required for this purpose, then (ii) to interest on the Bonds.

Neither the purchasers nor any Holder of the Bonds shall be liable for the proper application of the proceeds thereof.

[End of Article VI]

## ARTICLE VII

### DEFEASANCE OF THE BONDS

#### Section 7.01 Discharge of Ordinance – Where and How the Bonds are Deemed to Have Been Paid and Defeased.

If all of the Bonds issued pursuant to this Ordinance and all interest thereon shall have been paid and discharged, then the obligations of the Town under this Ordinance and all other rights granted hereby shall cease and determine. The Bonds shall be deemed to have been paid and discharged within the meaning of this **Section 7.01** if the Town shall elect to provide for the payment of the Bonds prior to its final Bond Payment Dates and shall have deposited with the Escrow Agent in an irrevocable trust moneys which shall be sufficient, or Government Obligations, the principal of and interest on which when due will provide moneys, which together with moneys, if any, deposited with the Escrow Agent at the same time, shall be sufficient to pay when due the Principal Installment and interest due and to become due on the Bonds as the same mature.

Neither the Government Obligations nor moneys deposited pursuant to this **Section 7.01** nor the principal installment or interest payments thereon shall be withdrawn or used for any purpose other than, and shall be held in trust by the Escrow Agent for, the payment of the Principal Installment of and interest on the Bond; provided that any cash received from such principal installment or interest payments on Government Obligations so deposited, if not then needed for such purpose, shall to the extent practicable, be invested and reinvested in Government Obligations maturing at times and in amounts sufficient to pay when due the Principal Installment and interest to become due on the Bonds on the maturity dates thereof and interest earned from such reinvestments not required for the payment of the Principal Installment and interest may be paid over to the Town, as received by the Escrow Agent, free and clear of any trust, lien or pledge.

[End of Article VII]

## ARTICLE VIII

### CERTAIN TAX CONSIDERATIONS

#### Section 8.01 General Tax Covenant.

Interest on the Series 2020B Bond is not excludable from gross income for federal income tax purposes under Section 103 of the Code.

The Town will comply with all requirements of the Code in order to preserve the tax-exempt status of the Series 2020A Bond, including without limitation, the requirement to file the information report with the Internal Revenue Service. In this connection, the Town covenants to execute any and all agreements or other documentation as it may be advised by bond counsel will enable it to comply with this **Section 8.01**, including its certification on reasonable grounds that the Series 2020A Bond is not an “arbitrage bond” within the meaning of Section 148 of the Code.

#### Section 8.02 Tax Representations.

The Town hereby represents and covenants that it will not take any action which will, or fail to take any action which failure will, cause interest on the Series 2020A Bond to become includable in the gross income of the Holder thereof for federal income tax purposes pursuant to the provisions of the Code and regulations promulgated thereunder. Without limiting the generality of the foregoing, the Town represents and covenants that:

(a) All property provided by the net proceeds of the Series 2020A Bond will be owned by the Town in accordance with the rules governing the ownership of property for federal income tax purposes.

(b) The Town shall not permit the proceeds of the Series 2020A Bond or any facility financed with the proceeds of the Series 2020A Bond to be used in any manner that would result in (a) ten percent (10%) or more of such proceeds being considered as having been used directly or indirectly in any trade or business carried on by any natural person or in any activity carried on by a person other than a natural person other than a governmental unit as provided in Section 141(b) of the Code, or (b) five percent (5%) or more of such proceeds being considered as having been used directly or indirectly to make or finance loans to any person other than a governmental unit as provided in Section 141(c) of the Code.

(c) The Town is not a party to, nor will the Town enter into, any contracts with any person for the use or management of any facility provided with the proceeds of the Series 2020A Bond that do not conform to the guidelines set forth in Revenue Procedure 2017-13, as amended.

(d) The Town will not sell or lease any property provided by the Series 2020A Bond to any person unless it obtains the opinion of nationally recognized bond counsel that such lease or sale will not affect the tax exemption of the Series 2020A Bond.

(e) The Series 2020A Bond will not be federally guaranteed within the meaning of Section 149(b) of the Code. The Town will not enter into any leases or sales or service contracts with respect to any facility provided with the proceeds of the Bond with any federal government agency unless it obtains the opinion of nationally recognized bond counsel that such action will not affect the tax exemption of the Series 2020A Bond.

Section 8.03 Rebate.

(1) In addition to the covenants contained in **Sections 8.01** and **8.02** hereof, the Town covenants that:

(a) It will comply with the provisions of Section 148(f) of the Code and applicable Treasury Regulations pertaining to the rebate of certain investment earnings on the proceeds of the Series 2020A Bond to the United States Government. In this connection, the Town covenants to compute, on or before the dates required of it in Section 148(f) of the Code and the applicable Treasury Regulations, the rebateable amounts, if any, pertaining to the Series 2020A Bond and to pay to the United States Government in a timely fashion all amounts required to be so paid under said Section 148(f) of the Code and applicable Treasury Regulations with respect to the Series 2020A Bond. In this respect, the Town will pay to the United States Government in the manner described in subparagraph (b) below an amount equal to the sum of:

(i) the excess of:

a. The amount earned on all non-purpose investments (as defined in the Treasury Regulations) with respect to the Series 2020A Bond over

b. The amount which would have been earned if such non-purpose investments were invested at a rate equal to the yield (as defined in the Treasury Regulations) on the Series 2020A Bond, plus

(ii) any income attributable to such excess.

(b) Such payments shall be made to the United States Government, at the address prescribed in Section 148(f) of the Code and applicable Treasury Regulations, as follows:

(i) Not less frequently than once each five (5) years after the date of issuance of the Series 2020A Bond, an amount such that, together with prior amounts paid to the United States Government, the total paid to the United States Government is equal to ninety percent (90%) of the amount due as of the date of such payments, and

(ii) Not later than sixty (60) days after the date on which all of the Series 2020A Bond have been paid in full, all of the amount due as of the date of payment.

(2) The Mayor or the Administrator is hereby authorized to make the necessary findings and elections to enable the Town to elect to proceed with any spend down exemptions to rebate as may be permitted under said Section 148(f) of the Code and applicable Treasury Regulations as he shall determine in his discretion to be in the best interests of the Town.

[End of Article VIII]

## ARTICLE IX

### MISCELLANEOUS

#### Section 9.01 Failure to Present Bonds.

Anything in this Ordinance to the contrary notwithstanding, any money held by the Escrow Agent in trust for the payment and discharge of the Bonds, or the interest thereon, which remains unclaimed for such period of time, after the date when the Bonds have become due and payable, that the Holder thereof shall no longer be able to enforce the payment thereof, the Escrow Agent shall at the written request of the Town pay such money to the Town as its absolute property free from trust. The Escrow Agent shall thereupon be released and discharged with respect thereto, and the Holder shall look only to the Town for the payment of such Bond. Provided, however, the Escrow Agent shall forward to the Town all moneys which remain unclaimed during a period five (5) years from a Bond Payment Date; and further provided, however, that before being required to make any such payment to the Town, the Escrow Agent, at the expense of the Town, may conduct such investigations as may in the opinion of the Escrow Agent be necessary to locate the Holder or those who would take if the Holder shall have died.

#### Section 9.02 Severability of Invalid Provisions.

If any one or more of the covenants or agreements provided in this Ordinance should be contrary to law, then such covenant or covenants or agreement or agreements shall be deemed severable from the remaining covenants and agreements, and shall in no way affect the validity of the other provisions of this Ordinance.

#### Section 9.03 Successors.

Whenever in this Ordinance the Town is named or referred to, it shall be deemed to include any entity, which may succeed to the principal functions and powers of the Town; and all the covenants and agreements contained in this Ordinance by or on behalf of the Town shall bind and inure to the benefit of said successor whether so expressed or not.

#### Section 9.04 Ordinance to Constitute Contract.

In consideration of the purchase and acceptance of the Bond by those who shall purchase and hold the same from time to time, the provisions of this Ordinance shall be deemed to be and shall constitute a contract between the Town and the Holder from time to time of the Bond. Such provisions are covenants and agreements with the Holder which the Town hereby determines to be necessary and desirable for the security and payment thereof.

#### Section 9.05 Filing of Copies of Ordinance.

Copies of this Ordinance shall be filed in the office of the Town Clerk and the office of the Clerk of Court of Charleston County (as a part of the Transcript of Proceedings).

#### Section 9.06 Appropriation of Funds.

Notwithstanding **Section 9.09** hereof, the enactment hereof shall not be construed as an appropriation of funds with which to make Acquisition Payments. Such appropriation shall be made, if ever, only in connection with the enactment of the Town's annual operating budget for the 2020-21 Fiscal

Year. The Bonds authorized hereby may be sold and delivered only to pay Acquisition Payments when and to the extent so appropriated.

Section 9.07 Further Action by Officers of Town.

The proper officers of the Town are fully authorized and empowered to take the actions required to implement the provisions of this Ordinance and to furnish such certificates and other proofs as may be required of them.

Section 9.08 Continuing Disclosure.

Pursuant to Section 11-1-85 of the South Carolina Code, the Town covenants to file with a central repository for availability in the secondary bond market when requested:

- (1) An annual independent audit, within thirty days of the Town's receipt of the audit;  
and
- (2) Event specific information within thirty days of an event adversely affecting more than five percent of revenue or the Town's tax base.

The only remedy for failure by the Town to comply with the covenant in this **Section 9.08** shall be an action for specific performance of this covenant. The Town specifically reserves the right to amend this covenant to reflect any change in (including any repeal of) said Section 11-1-85, without the consent of any Holder.

Section 9.09 Effective Date of this Ordinance.

This Bond Ordinance shall take effect upon its third reading.

[End of Article IX]

**DONE** in meeting duly assembled, this 21<sup>st</sup> day of July, 2020.

**TOWN OF SULLIVAN'S ISLAND,  
SOUTH CAROLINA**

---

Mayor

Attest:

---

Town Clerk

First reading: May 19, 2020  
Second reading: June 16, 2020  
Third reading: July 21, 2020

APPROVED AS TO FORM:

---

Town Attorney



STATE OF SOUTH CAROLINA     )  
  )  
COUNTY OF CHARLESTON     )

**CERTIFICATE OF ORDINANCE**

I, the undersigned, Town Clerk of the Town of Sullivan’s Island, South Carolina (the “*Town*”), **DO HEREBY CERTIFY:**

That the foregoing constitutes a true, correct and verbatim copy of an Ordinance which was given three readings on three separate days, with an interval of at least six days between the readings by the Town Council of the Town (the “*Town Council*”). The original of this Ordinance is duly entered in the permanent records of minutes of meetings of the Town Council, in my custody as such Clerk.

That each of said meetings was duly called, and all members of the Town Council were notified of the same; that a quorum remained throughout the proceedings incident to the enactment of this Ordinance.

**IN WITNESS WHEREOF**, I have hereunto set my Hand this 21<sup>st</sup> day of July, 2020.

---

Town Clerk  
Town of Sullivan’s Island, South Carolina

First reading:     May 19, 2020  
Second reading:  June 16, 2020  
Third reading:    July 21, 2020



Stantec Consulting Services Inc.  
4969 Centre Pointe Drive, Suite 200, North Charleston, SC 29418

February 20, 2020

Town of Sullivan's Island  
Attention: Mr. Andy Benke  
PO Box 427  
Sullivan's Island, SC 29482

Dear Mr. Benke,

**Reference: Letter Proposal to Address Various Parking Topics on Sullivan's Island**

Thank you for allowing Stantec to prepare this letter proposal in response to the various paid parking issues we discussed with you on February 13, 2020. Sullivan's Island is a vibrant community and Stantec would be pleased to work with you and your Town's leadership in improving traffic and parking on the island.

We have developed a proposed scope of work for each of the topics we discussed. Addressing each of these issues have been organized the following work tasks. Following the discussion of scope tasks, Stantec has estimated the schedule and fees for each.

**SCOPE OF SERVICES:**

**Task 1 – SCDOT Permitting for On-Street Parking**

Sullivan's Island is planning on employing an app-based parking program for all streets on the island where public parking is currently allowed. SCDOT has indicated this would be acceptable, as long as the Town will maintain the shoulders without any tripping hazards or other public safety problems. Also, there will be two or three Parking Kiosks where someone could purchase a ticket for parking if beachgoers do not have a smart phone. Sullivan's Island will provide Stantec the locations for the kiosks.

Stantec will prepare plans for submittal to SCDOT for an encroachment permit for these modifications on SCDOT right-of-way. This permit would require the following:

- A. Confirm all block faces where public parking is currently allowed.
- B. Identify where improvements are needed. Stantec will need to determine where these improvements will be needed to strengthen the existing dirt shoulder. Once this is determined, Stantec will ride the island with SCDOT to gain agreement with each block face where improvements are needed.
- C. Develop an opinion of probable construction costs for improvements to shoulders
- D. Apply for SCDOT permit for this shoulder work and app-based paid parking kiosks locations on SCDOT right of way.

*Deliverables: Improvement Plan Sheets, Opinion of Probable Construction Costs, SCDOT Encroachment Permit Application*

Reference: Letter Proposal to Address Various Parking Topics on Sullivan's Island

#### **Task 2 – Battery Thompson Parking Lot Layout**

Sullivan's Island is planning on using the Battery Thompson lot for restaurant employee parking and will be accessed by a gate and card reader. Stantec will develop a conceptual lot layout for the parking lot including a card reader and gate. Stantec will develop an opinion of probable construction cost for the improvements. GIS or available aerial photography will be used in development of this task. No survey, utility investigation, or drainage analysis are anticipated to be needed in this effort.

*Deliverables: Parking Layout Plan, Opinion of Probable Construction Costs*

#### **Task 3 – Battery Gadsden Parking Lot Layout**

Sullivan's Island is planning on using the Battery Gadsden lot for general parking and will not be accessed by a gate and card reader but will be open for paid parking via the app/kiosk system. For this layout, Stantec will assume not removing any trees but will be able to remove foundations on the lot. Stantec will develop a conceptual lot layout for the parking lot. Stantec will develop an opinion of probable construction cost for the improvements. GIS or available aerial photography will be used in development of this task. No survey, utility investigation, or drainage analysis are anticipated to be needed in this effort.

*Deliverables: Parking Layout Plan, Opinion of Probable Construction Costs*

#### **Task 4 – Middle Street & Station 22 Parking Lot Layout**

Sullivan's Island is planning on using the property on the southwest corner of Middle Street & Station 22 Street lot for general parking and will not be accessed by a gate and card reader but will be open for paid parking via the app/kiosk system. Stantec will develop a conceptual lot layout with access from Middle Street for the parking lot. Stantec will develop an opinion of probable construction cost for the improvements. GIS or available aerial photography will be used in development of this task. No survey, utility investigation, or drainage analysis are anticipated to be needed in this effort.

*Deliverables: Parking Layout Plan, Opinion of Probable Construction Costs*

#### **Task 5 – Middle Street Concept Opinion of Probable Construction Costs**

Stantec has previously developed concept plans for the commercial area of Middle Street to modify parking and traffic flow. Stantec will develop an opinion of probable construction cost for these improvements. These improvements will take in to account the curb inlet work at the corner of Station 22 ½ Street & Jasper Boulevard being performed by Thomas & Hutton and Stantec will coordinate with them in this effort.

*Deliverables: Opinion of Probable Construction Costs*

#### **Task 6 – Short Jasper Street Parking Removal**

Sullivan's Island is planning to remove parking on Short Jasper Street, between Station 22 Street and Station 22 ½ Street. Stantec will develop plans to remove the parking along this section of Jasper Street and will prepare an SCDOT encroachment permit. Stantec will develop an opinion of probable construction cost for the improvements.

*Deliverables: Improvement Plan Sheets, SCDOT Encroachment Permit Application, Opinion of Probable Construction Costs*



Reference: Letter Proposal to Address Various Parking Topics on Sullivan's Island

**Proposed Schedules and Fees:**

Stantec has developed a proposal schedule and fee based upon the time and materials required for these six tasks. Stantec will perform the services described in the Scope of Services according to the fees outlined in the following table.

Task	Required Schedule	Lump Sum Fee
<b>Task 1 – SCDOT Permitting for Parking</b>	6 Weeks	\$8,000
<b>Task 2 – Battery Thompson Lot Parking Layout</b>	3 Weeks	\$4,000
<b>Task 3 – Battery Gadsden Lot Parking Layout</b>	3 Weeks	\$4,000
<b>Task 4 – Middle Street &amp; Station 22 Lot Parking Layout</b>	2 Weeks	\$1,500
<b>Task 5 – Middle Street Concept Opinion of Probable Construction Costs</b>	2 Weeks	\$1,800
<b>Task 6 – Jasper Street Parking Removal</b>	3 Weeks	\$1,500

Any Services not specifically described in the above scope of services, as well as any changes to the project understanding by the Client, will be considered additional services. Additional services Stantec can provide include, but are not limited to, additional data collection, analysis of additional parking areas, and attendance at meetings.

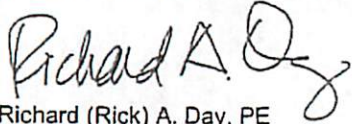
February 20, 2020  
Mr. Andy Benke  
Page 4 of 4

Reference: Letter Proposal to Address Various Parking Topics on Sullivan's Island

In conclusion, Stantec is pleased to be considered for this work by the Town of Sullivan's Island. Please do not hesitate to let me know if you or others at Sullivan's Island have any questions or concerns related to our proposed scope, schedule, and fee.

Sincerely,

**STANTEC CONSULTING SERVICES INC.**



Richard (Rick) A. Day, PE  
Vice President  
Phone: (843) 740-7705  
Fax: (843) 740-7707  
[Rick.day@stantec.com](mailto:Rick.day@stantec.com)

Attachment: Terms and Conditions

sd

Name: \_\_\_\_\_

Title: \_\_\_\_\_

Signature: \_\_\_\_\_

Date: \_\_\_\_\_

Approved by (Client)





TOWN OF SULLIVAN'S ISLAND

SPECIAL MEETING OF  
SULLIVAN'S ISLAND  
TOWN COUNCIL

JULY 27, 2010



# OUTLINE OF PRESENTATION

- I. Framework for the Discussion of Paid Parking
- II. Town Finances 101
- III. State Law Related to Parking
- IV. Parking Spaces – Supply & Demand
- V. Parking at Other Beach Communities
- VI. Options for Paid Parking



# TOWN OF SULLIVAN'S ISLAND

## PARKING OPERATIONS

DECEMBER 17, 2019





# SUMMARY

- Pilot Program 2020 consideration
- 1800 approximate spaces available
- Technology payment options – pay by cell and paystations
- Dedicated staff with coastal parking management experience
- Little to no investment from town to start program
- Pilot program allows for real time data to make better future decisions
- Conservative assessment reflects net income potential to town at approximately \$700,000.

[8 Month Pro-Form]

Sullivan's Island  
Annual Revenue & Expense Proforma 1500 spaces  
Month Budget Beginning May, 2020

	May-20	Jun-20	Jul-20	Aug-20	Sep-20	Oct-20	Nov-20	Dec-20	Jan-21	Feb-21	Mar-21	Apr-21	Year 1
<b>Revenue</b>													
Transient Parking	\$ 46,667.86	\$ 231,254.45	\$ 317,397.27	\$ 316,999.09	\$ 286,317.27	\$ 73,214.45	\$ -	\$ -	\$ -	\$ -	\$ 6,347.95	\$ 20,872.23	\$ 1,299,070.58
Citation Revenue	\$ 3,681.25	\$ 28,500.00	\$ 36,812.50	\$ 35,812.50	\$ 35,625.00	\$ 36,812.50	\$ 1,781.25	\$ 736.25	\$ 736.25	\$ 736.25	\$ 1,840.63	\$ 3,681.25	\$ 187,755.63
Credit Card Fees (based on revenue)	\$ (756.78)	\$ (3,904.29)	\$ (5,324.02)	\$ (5,318.04)	\$ (4,839.02)	\$ (4,839.78)	\$ (26.77)	\$ (11.07)	\$ (11.07)	\$ (11.07)	\$ (11.07)	\$ (123.08)	\$ (22,348.05)
<b>Total Revenue</b>	<b>\$ 49,592.33</b>	<b>\$ 255,850.16</b>	<b>\$ 348,885.75</b>	<b>\$ 348,493.55</b>	<b>\$ 317,103.25</b>	<b>\$ 108,373.17</b>	<b>\$ 1,754.48</b>	<b>\$ 725.18</b>	<b>\$ 725.18</b>	<b>\$ 725.18</b>	<b>\$ 8,065.49</b>	<b>\$ 24,184.42</b>	<b>\$ 1,464,478.16</b>
<b>Payroll &amp; Payroll Expenses</b>													
Management	\$ 4,583.33	\$ 4,583.33	\$ 4,583.33	\$ 4,583.33	\$ 4,583.33	\$ 4,583.33	\$ 4,583.33	\$ 4,583.33	\$ 4,583.33	\$ 4,583.33	\$ 4,583.33	\$ 4,583.33	\$ 55,000.00
Assistant Management	\$ 2,934.40	\$ 2,755.20	\$ 2,832.00	\$ 2,934.40	\$ 2,755.20	\$ 2,883.20	\$ -	\$ -	\$ -	\$ 1,416.00	\$ 2,832.00	\$ 2,832.00	\$ 24,174.40
Office Staff/Bookkeeper	\$ 2,388.40	\$ 2,500.40	\$ 2,612.40	\$ 2,388.40	\$ 2,500.40	\$ 2,500.40	\$ 2,388.40	\$ 2,612.40	\$ 2,612.40	\$ 2,612.40	\$ 2,612.40	\$ 2,612.40	\$ 30,340.80
Enforcement	\$ 13,485.60	\$ 13,053.60	\$ 13,485.60	\$ 13,485.60	\$ 13,053.60	\$ 13,485.60	\$ -	\$ -	\$ -	\$ 6,742.80	\$ 4,585.10	\$ 9,035.35	\$ 100,412.86
Paid Time Off	\$ 789.95	\$ 768.99	\$ 795.06	\$ 789.95	\$ 768.99	\$ 797.51	\$ 100.31	\$ 109.72	\$ 109.72	\$ 452.39	\$ 421.24	\$ 608.15	\$ 6,506.98
Payroll Processing	\$ 420.76	\$ 411.71	\$ 422.97	\$ 420.76	\$ 411.71	\$ 421.86	\$ 123.05	\$ 127.11	\$ 127.11	\$ 275.04	\$ 261.59	\$ 342.28	\$ 3,765.97
Payroll Taxes	\$ 3,315.31	\$ 3,243.99	\$ 3,332.68	\$ 3,315.31	\$ 3,243.99	\$ 3,323.99	\$ 969.58	\$ 1,001.58	\$ 1,001.58	\$ 2,167.13	\$ 2,061.17	\$ 2,696.93	\$ 29,673.24
Health Benefits	\$ 2,429.48	\$ 2,429.48	\$ 2,429.48	\$ 2,429.48	\$ 2,429.48	\$ 2,429.48	\$ 2,429.48	\$ 2,429.48	\$ 2,429.48	\$ 2,429.48	\$ 2,429.48	\$ 2,429.48	\$ 29,153.80
Workers Comp.	\$ 1,521.03	\$ 1,488.31	\$ 1,529.00	\$ 1,521.03	\$ 1,488.31	\$ 1,525.01	\$ 444.83	\$ 459.51	\$ 459.51	\$ 994.26	\$ 945.64	\$ 1,237.32	\$ 13,613.76
<b>Subtotal Payroll</b>	<b>\$ 31,868.27</b>	<b>\$ 31,235.02</b>	<b>\$ 32,022.52</b>	<b>\$ 31,868.27</b>	<b>\$ 31,235.02</b>	<b>\$ 31,945.39</b>	<b>\$ 11,038.99</b>	<b>\$ 11,323.14</b>	<b>\$ 11,323.14</b>	<b>\$ 21,672.83</b>	<b>\$ 20,731.97</b>	<b>\$ 26,377.24</b>	<b>\$ 292,641.81</b>
<b>Operating Expenses</b>													
Uniforms	\$ -	\$ 262.50	\$ 262.50	\$ 262.50	\$ 262.50	\$ 262.50	\$ -	\$ -	\$ -	\$ 262.50	\$ 262.50	\$ 262.50	\$ 2,600.00
Operating Supplies	\$ -	\$ 120.00	\$ 120.00	\$ 120.00	\$ 120.00	\$ 120.00	\$ 60.00	\$ 60.00	\$ 60.00	\$ 120.00	\$ 120.00	\$ 120.00	\$ 1,140.00
Paystation Supplies	\$ -	\$ -	\$ -	\$ 300.00	\$ -	\$ -	\$ -	\$ -	\$ -	\$ -	\$ -	\$ -	\$ 600.00
Office Supplies	\$ -	\$ 50.00	\$ 50.00	\$ 50.00	\$ 50.00	\$ 50.00	\$ 50.00	\$ 50.00	\$ 50.00	\$ 50.00	\$ 50.00	\$ 50.00	\$ 550.00
Equipment Purchases	\$ 35,000.00	\$ -	\$ -	\$ -	\$ -	\$ -	\$ -	\$ -	\$ -	\$ -	\$ -	\$ -	\$ 35,000.00
Equipment Leases	\$ 1,200.00	\$ 1,200.00	\$ 1,200.00	\$ 1,200.00	\$ 1,200.00	\$ 1,200.00	\$ 1,200.00	\$ 1,200.00	\$ 1,200.00	\$ 1,200.00	\$ 1,200.00	\$ 1,200.00	\$ 14,400.00
Tickets Parking/Violations	\$ -	\$ -	\$ -	\$ -	\$ -	\$ -	\$ -	\$ -	\$ -	\$ 750.00	\$ -	\$ -	\$ 1,500.00
CITATION LETTER PRINTING/MAILING	\$ -	\$ 100.00	\$ 100.00	\$ 100.00	\$ 100.00	\$ 100.00	\$ 100.00	\$ 100.00	\$ 100.00	\$ 100.00	\$ 100.00	\$ 100.00	\$ 1,100.00
Handheld Rental	\$ 600.00	\$ 600.00	\$ 600.00	\$ 600.00	\$ 600.00	\$ 600.00	\$ 600.00	\$ 600.00	\$ 600.00	\$ 600.00	\$ 600.00	\$ 600.00	\$ 7,200.00
DMV Research	\$ -	\$ 250.00	\$ 250.00	\$ 250.00	\$ 250.00	\$ 250.00	\$ 250.00	\$ 250.00	\$ 250.00	\$ 250.00	\$ 250.00	\$ 250.00	\$ 2,750.00
Business License	\$ 500.00	\$ -	\$ -	\$ -	\$ -	\$ -	\$ -	\$ -	\$ -	\$ -	\$ -	\$ -	\$ 500.00
Permits & Registrations	\$ 1,800.00	\$ -	\$ -	\$ -	\$ -	\$ -	\$ -	\$ -	\$ -	\$ -	\$ -	\$ -	\$ 1,800.00
R & M Vehicles	\$ 50.00	\$ 50.00	\$ 50.00	\$ 50.00	\$ 50.00	\$ 50.00	\$ 50.00	\$ 50.00	\$ 50.00	\$ 50.00	\$ 50.00	\$ 50.00	\$ 600.00
Internet Service	\$ 215.00	\$ 215.00	\$ 215.00	\$ 215.00	\$ 215.00	\$ 215.00	\$ 215.00	\$ 215.00	\$ 215.00	\$ 215.00	\$ 215.00	\$ 215.00	\$ 2,580.00
Paystation SOFTWARE	\$ 325.00	\$ 325.00	\$ 325.00	\$ 325.00	\$ 325.00	\$ 325.00	\$ 325.00	\$ 325.00	\$ 325.00	\$ 325.00	\$ 325.00	\$ 325.00	\$ 3,900.00
Telephone	\$ 75.00	\$ 75.00	\$ 75.00	\$ 75.00	\$ 75.00	\$ 75.00	\$ 75.00	\$ 75.00	\$ 75.00	\$ 75.00	\$ 75.00	\$ 75.00	\$ 900.00
Cellular Phone	\$ 220.00	\$ 220.00	\$ 220.00	\$ 220.00	\$ 220.00	\$ 220.00	\$ 220.00	\$ 220.00	\$ 220.00	\$ 220.00	\$ 220.00	\$ 220.00	\$ 2,640.00
LPR software	\$ 600.00	\$ 600.00	\$ 600.00	\$ 600.00	\$ 600.00	\$ 600.00	\$ 600.00	\$ 600.00	\$ 600.00	\$ 600.00	\$ 600.00	\$ 600.00	\$ 7,200.00
IT Support	\$ 25.00	\$ 25.00	\$ 25.00	\$ 25.00	\$ 25.00	\$ 25.00	\$ 25.00	\$ 25.00	\$ 25.00	\$ 25.00	\$ 25.00	\$ 25.00	\$ 300.00
Gas Expense	\$ 75.00	\$ 200.00	\$ 200.00	\$ 200.00	\$ 200.00	\$ 200.00	\$ 200.00	\$ 75.00	\$ 75.00	\$ 75.00	\$ 75.00	\$ 75.00	\$ 1,525.00
Transitional Expense	\$ 96,581.95	\$ -	\$ -	\$ -	\$ -	\$ -	\$ -	\$ -	\$ -	\$ -	\$ -	\$ -	\$ 96,581.95
Education	\$ -	\$ 400.00	\$ -	\$ -	\$ -	\$ -	\$ -	\$ -	\$ -	\$ -	\$ -	\$ -	\$ 400.00
WEBSITE HOSTING	\$ 250.00	\$ 250.00	\$ 250.00	\$ 250.00	\$ 250.00	\$ 250.00	\$ 250.00	\$ 250.00	\$ 250.00	\$ 250.00	\$ 250.00	\$ 250.00	\$ 3,000.00
Professional Services	\$ 1,786.02	\$ 2,085.53	\$ 2,468.56	\$ 2,467.55	\$ 2,338.10	\$ 1,482.14	\$ 957.45	\$ 954.40	\$ 954.40	\$ 1,004.51	\$ 1,024.39	\$ 1,113.63	\$ 18,636.68
<b>Subtotal Operating Expense</b>	<b>\$ 139,302.97</b>	<b>\$ 7,028.03</b>	<b>\$ 7,011.06</b>	<b>\$ 7,310.05</b>	<b>\$ 7,630.60</b>	<b>\$ 6,024.64</b>	<b>\$ 5,052.45</b>	<b>\$ 5,049.40</b>	<b>\$ 5,049.40</b>	<b>\$ 6,972.01</b>	<b>\$ 5,441.89</b>	<b>\$ 5,531.13</b>	<b>\$ 207,403.63</b>
<b>Insurance</b>													
General Liability	\$ 1,875.00	\$ 1,875.00	\$ 1,875.00	\$ 1,875.00	\$ 1,875.00	\$ 1,875.00	\$ 1,875.00	\$ 1,875.00	\$ 1,875.00	\$ 1,875.00	\$ 1,875.00	\$ 1,875.00	\$ 22,500.00
Auto Liability	\$ 1,547.91	\$ 1,547.91	\$ 1,547.91	\$ 1,547.91	\$ 1,547.91	\$ 1,547.91	\$ 1,547.91	\$ 1,547.91	\$ 1,547.91	\$ 1,547.91	\$ 1,547.91	\$ 1,547.91	\$ 18,574.92
<b>Subtotal Insurance</b>	<b>\$ 3,422.91</b>	<b>\$ 3,422.91</b>	<b>\$ 3,422.91</b>	<b>\$ 3,422.91</b>	<b>\$ 3,422.91</b>	<b>\$ 3,422.91</b>	<b>\$ 3,422.91</b>	<b>\$ 3,422.91</b>	<b>\$ 3,422.91</b>	<b>\$ 3,422.91</b>	<b>\$ 3,422.91</b>	<b>\$ 3,422.91</b>	<b>\$ 41,074.92</b>
<b>Business Services</b>													
Base Management Fee	\$ 2,500.00	\$ 2,500.00	\$ 2,500.00	\$ 2,500.00	\$ 2,500.00	\$ 2,500.00	\$ 2,500.00	\$ 2,500.00	\$ 2,500.00	\$ 2,500.00	\$ 2,500.00	\$ 2,500.00	\$ 30,000.00
Incentive Management Fee	\$ 1,377.33	\$ 6,820.50	\$ 9,362.20	\$ 9,350.43	\$ 8,444.35	\$ 2,146.82	\$ (0.80)	\$ (0.33)	\$ (0.33)	\$ (0.33)	\$ 186.75	\$ 615.10	\$ 38,301.68
<b>Subtotal Business Services</b>	<b>\$ 3,877.33</b>	<b>\$ 9,320.50</b>	<b>\$ 11,862.20</b>	<b>\$ 11,850.43</b>	<b>\$ 10,944.35</b>	<b>\$ 4,646.82</b>	<b>\$ 2,499.20</b>	<b>\$ 2,499.67</b>	<b>\$ 2,499.67</b>	<b>\$ 2,499.67</b>	<b>\$ 2,686.75</b>	<b>\$ 3,115.10</b>	<b>\$ 68,301.68</b>
<b>Total Expenses</b>	<b>\$ 178,471.48</b>	<b>\$ 51,006.46</b>	<b>\$ 54,311.69</b>	<b>\$ 54,451.66</b>	<b>\$ 53,232.87</b>	<b>\$ 46,039.77</b>	<b>\$ 22,013.55</b>	<b>\$ 22,295.12</b>	<b>\$ 22,295.12</b>	<b>\$ 34,567.42</b>	<b>\$ 32,283.52</b>	<b>\$ 38,446.38</b>	<b>\$ 609,422.03</b>
<b>Net Income/(Loss)</b>	<b>\$ (128,879.15)</b>	<b>\$ 204,843.70</b>	<b>\$ 294,567.06</b>	<b>\$ 294,041.89</b>	<b>\$ 263,868.38</b>	<b>\$ 162,333.40</b>	<b>\$ 541,164.93</b>	<b>\$ (21,569.94)</b>	<b>\$ (21,569.94)</b>	<b>\$ (33,842.24)</b>	<b>\$ (24,218.03)</b>	<b>\$ (14,261.95)</b>	<b>\$ 855,056.13</b>

**From:** Andy Benke  
**Sent:** Tuesday, May 26, 2020 2:50 PM  
**To:** Tim Reese  
**Subject:** FW: Paid Parking & DOT

**Andy Benke**  
Town Administrator  
Town of Sullivan's Island  
Post Office Box 427  
Sullivan's Island, SC 29482  
Direct Telephone: [843-883-5726](tel:843-883-5726)  
Facsimile: [843-883-3009](tel:843-883-3009)  
Emergency: 9-1-1  
Police and Fire Dispatcher: [843-743-7200](tel:843-743-7200)  
Email address: [abenke@sullivansisland.sc.gov](mailto:abenke@sullivansisland.sc.gov)  
Web address: [www.sullivansisland.sc.gov](http://www.sullivansisland.sc.gov)

### “Populus Felix in Urbe Felici”

🌱 Think Green - please don't print this e-mail unless needed.

**CONFIDENTIALITY NOTICE:** This transmission is intended only for the use of the individual or entity to which it is addressed and may contain information which is privileged and confidential. If the reader of this message is not the intended recipient, you are hereby notified that any disclosure, distribution, or coping of this information is strictly prohibited. If you have received this transmission in error, please notify the sender by calling (843) 883-5726.

**From:** Desiree Fragoso <[desireef@iop.net](mailto:desireef@iop.net)>  
**Sent:** Tuesday, May 26, 2020 1:51 PM  
**To:** Andy Benke <[abenke@sullivansisland.sc.gov](mailto:abenke@sullivansisland.sc.gov)>; Spencer Wetmore <[swetmore@cityoffollybeach.com](mailto:swetmore@cityoffollybeach.com)>  
**Cc:** Aaron Pope <[apope@cityoffollybeach.com](mailto:apope@cityoffollybeach.com)>; Eric Lutz <[elutz@follybeach.gov](mailto:elutz@follybeach.gov)>  
**Subject:** RE: Paid Parking & DOT

Attached is our existing parking plan. Basically, paid on street parking is available on Front Beach between 10<sup>th</sup> and 14<sup>th</sup> Avenues and in the two municipal parking lots on Pavilion Drive. Free beach parking is available on the ROW of the avenues between 3<sup>rd</sup> and 9<sup>th</sup>, on both sides of Palm Boulevard between 21<sup>st</sup> and 40<sup>th</sup> Avenue and on the non-ocean side of Palm between 41<sup>st</sup> and 57<sup>th</sup> Avenue. Everything else is part of the residential district and parking in the right of way is regulated 24/7 between 9am and 6pm and only available to residents with a residential decal or a special permit.

The plan would be to implement a paid parking system (pay by app only) along the existing free beach parking areas.

Since we already have an encroachment permit for this plan, we don't think we should need a new encroachment permit. We should just need to update the plan and the signage.

Hope this helps.



intended recipient, you are hereby notified that any disclosure, distribution, or copying of this information is strictly prohibited. If you have received this transmission in error, please notify the sender by calling (843) 883-5726.

**From:** Spencer Wetmore <[swetmore@cityoffollybeach.com](mailto:swetmore@cityoffollybeach.com)>

**Sent:** Tuesday, May 26, 2020 1:27 PM

**To:** Desiree Fragoso <[desireef@iop.net](mailto:desireef@iop.net)>; Andy Benke <[abenke@sullivanisland.sc.gov](mailto:abenke@sullivanisland.sc.gov)>

**Cc:** Aaron Pope <[apope@cityoffollybeach.com](mailto:apope@cityoffollybeach.com)>; Eric Lutz <[elutz@follybeach.gov](mailto:elutz@follybeach.gov)>

**Subject:** Paid Parking & DOT

Desiree and Andy,

Now that Memorial Day has passed, Folly is considering a large expansion of our paid parking program beyond the existing 5 blocks we have now. I know that ultimately DOT signed off on your paid parking programs, so long as you improved the ROW to be level with the road.

I'm emailing to ask the mechanics of your coordination with DOT. Did you do a full encroachment permit or an MOA? Who would be the best person for us to start with?

Hope y'all are well!  
Spencer

--

**E. Spencer Wetmore**  
City Administrator  
City of Folly Beach  
[843.513-1834](tel:843.513.1834)

## Courtney Sottile

---

**From:** oneilp  
**Sent:** Sunday, June 7, 2020 9:28 PM  
**To:** Courtney Sottile  
**Cc:** Andy Benke  
**Subject:** For Mayor report at next Council mtg

**Follow Up Flag:** Follow up  
**Flag Status:** Flagged

Courtney,

For our next Council mtg, Mayor's report, pls add an item "Acknowledgement of SIPD Chief and Officers for assistance to Charleston and Mt Pleasant during recent protest rallies and civil unrest".

I want to commend Chief Griffin, Sgt. Steven Dunbar, Officer Carlos Hernandez, and Officer Capone for the assistance they provided our neighboring municipalities.

Thanks,  
pat



**Town of Mount Pleasant Fire Department  
Herbert Williams, Fire Chief  
Town of Sullivan's Island Fire Department  
Anthony Stith, Fire Chief**



**AUTOMTIC AID AGREEMENT**

This agreement made and entered into this 01 day of January 2016 by and between the Town of Mount Pleasant and the Town of Sullivan's Island.

**WITNESSETH:**

**Whereas**, each of the parties hereto maintain equipment and personnel for the suppression of fires within its own areas, and

**Whereas**, the parties hereto desire to augment the fire protection available in their adjacent communities in the event of large fires or conflagrations and for the betterment of their respective Insurance Services Office *Public Protection Classifications* (PPCs), and

**Whereas**, the lands of the communities hereto are located so automatic aid is deemed feasible, and

**Whereas**, it is the policy of the fire departments and of the municipalities and of their governing bodies to conclude such agreements wherever practical, and

**Whereas**, it is mutually deemed sound, desirable, practical, and beneficial for the parties to this agreement to render assistance to each other in accordance with the terms, and

**Whereas**, the Mount Pleasant and Sullivan's Island Fire Departments enjoy a relationship of mutual aid firefighting and desire, under specific situations outlined herein to expand it to automatic aid firefighting.

Therefore, in consideration of these provisions and for other and valuable considerations,

**BE IT AGREED THAT:**


1. The rendering of automatic aid under the terms of this agreement shall be agreed to by the fire chiefs of the fire departments involved.
2. It is noted that automatic aid differs from mutual aid in that the former requires the simultaneous dispatch of the Mount Pleasant and Sullivan's Island Fire Departments with the express purpose of both departments sending apparatus, equipment, and personnel at the same time to structure fires for the purposes of fire suppressions and related firefighting duties.




3. Under the terms of this agreement, the Charleston County Consolidated Dispatch Center (CDC) shall simultaneously dispatch both fire departments and send an appropriate type and number of apparatus, equipment, and personnel to a specific location in either Mont Pleasant or Sullivan's Island for the express purpose of saving lives and property from fire and harm without monetary charge or compensation paid by either party to the other.
4. The CDC shall dispatch the Sullivan's Island Fire Department and shall simultaneously dispatch the closest Mount Pleasant Fire Department engine for structure fires on Sullivan's Island. On receipt of the alarm, responding units shall operate on the incident channel assigned by the CDC.
5. For structure fires in Mount Pleasant, in the area bordered by the Intracoastal Waterway and the intersection of Rifle Range Road, McCants Drive, and Ben Sawyer Boulevard, the CDC shall dispatch the appropriate Mount Pleasant Fire Department units and shall simultaneously dispatch Sullivan's Island Fire Department Tower 1201. On receipt of the alarm, responding units shall operate on the incident channel assigned by the CDC.
6. The above agreement shall not replace any or all mutual aid agreements for firefighting assistance in effect.
7. The rendering of assistance under this agreement shall be mandatory unless the responding units are presently engaged in fire, emergency, or rescue efforts and it is not practical or feasible to send units at that time. In that case, the responding agency shall notify the requesting agency immediately by radio.
8. Each party to this agreement waives all claims against the other party for compensation for any loss, damage, personnel injury or death occurring in consequence of the performance of this agreement.
9. All services performed under this agreement shall be rendered without reimbursement to either party for any or all parts of direct expenses and losses incurred in fighting fires on property under the jurisdiction of the United States.
10. The Fire Chief of the fire department or his/her designee, in whose jurisdiction the fire occurs, shall have full charge of the operations, but, if he/she specifically requests a senior officer of the fire department rendering assistance to assume command, he/she shall not, by relinquishing command, be relieved of his/her responsibility for the operations.
11. The officers and personnel of the fire department participating in this agreement are required, on a reciprocal basis, to frequently visit and participate in mandatory drills and training activities. Required training shall be conducted in accordance with the requirements of the current edition of the Insurance Services Office *Fire Suppression Rating Schedule*.

12. The Fire Chiefs of the fire departments, which are parties to this agreement, are authorized and directed to meet and draft any detailed plans and procedures of operations as necessary to implement this agreement effectively. Such plans and procedures shall become effective upon ratification by the signing parties. Such plans shall provide for coverage of both communities' fire stations and the rapid return to service of apparatus, equipment, and personnel.
13. This agreement shall become effective upon the date hereof and shall remain in full force and effect until canceled by mutual agreement of the parties hereto in writing or by written notice by one party to the other party, giving sixty (60) days' notice of said cancellation.
14. Conflict resolution shall be addressed by the Fire Chiefs of the participating fire departments. In the event, the fire chiefs cannot reach a resolution; the governing bodies of the municipalities shall resolve all disputes, conflicts, and disagreements.


IN WITNESS WHEREOF, the parties hereto have executed this agreement at Mount Pleasant and Sullivan's Island on the day and year first above written.




Herbert Williams, Fire Chief, Mount Pleasant Fire Department



Witnessed by (or Notary)



Anthony Stith, Fire Chief, Sullivan's Island Fire Department



Witnessed by (or Notary)





**ADMINISTRATOR'S REPORT TO COUNCIL**  
**Council Meeting**  
**June 16, 2020**

---

I. Council Correspondence

- 1) Pam DeVito, 2873 Marshall Boulevard; 5-30-2020; email: Correspondence to express approval of the responsible reopening of the beach.
- 2) Derek Wade, 2420 I'On Avenue; 5-28-2020; email: Requesting Council advise when beach chair restrictions will be removed.
- 3) Savannah Buwolda, (unknown address); email: Objection to no chair policy.

----- *No new correspondence since June 01, 2020* -----

II. Construction

- 1) Fire Station – Contract returned to ABS for Fire Station and storage facility
- 2) Thomas and Hutton – Station 22.5 Crosswalk: SCDOT returned the encroachment permit and construction drawings completed. Awaiting Thomas and Hutton contract for permitting, bidding process and construction oversight.
- 3) South Carolina Department of Transportation – Stormwater Repair
  - a) Station 28.5 – Department continues to review solutions for the Station 28.5 basin and outfall; Town and SCDOT will submit a joint application to CTC for 2021 project year
  - b) Station 13 Street – Department evaluating sink hole and outfall issues along Station 13 Street
- 4) Accreted Land Transition Zone Trimming – Staff awaiting vendor to provide an estimate to trim and cut the transition zone along Pettigrew Street.
- 5) Charleston County Transportation Committee – The Committee staff has contacted staff about paving Conquest Avenue and short Raven Drive using pavement management fees.

- 6) Toler's Cove Dredging Project – The engineer has advised that the project is complete and preparing final calculations for material deposited in the basin. Anticipate final report not later than mid-July.

### III. General

- A. Pandemic Planning – Town remains at OPCON 2 with limited public access to Town Hall. Residents and businesses are encouraged to continue remote access for Town business when possible. Staff is present at Town Hall for regular hours 8am to 5 pm. The public is encouraged to continue use of remote services but walk-in patrons are serviced.

All tennis courts and playgrounds are open.

- B. Independence Day Celebration – Contracts and deposits confirmed for Independence Day 2020.
- C. Engine 1201 – The new pumper is in service and Engine 1202 has been retired. A worthy donor has been identified and is prepared to take delivery.



# CONSTRUCTION PLANS OF SULLIVAN'S ISLAND CROSSWALK STATION 22.5 ST & JASPER BLVD INTERSECTION CHARLESTON COUNTY, SC

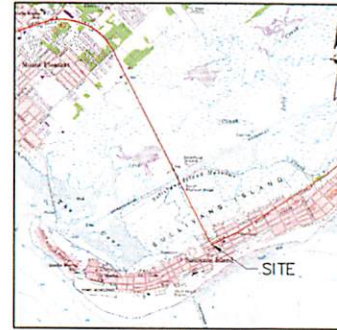
PREPARED FOR:  
TOWN OF SULLIVAN'S ISLAND  
2056 MIDDLE STREET  
P.O. BOX 427  
SULLIVAN'S ISLAND, SC 29482

TM# SCDOT RIGHT-OF-WAY

APRIL 09, 2020

J-28430.0000

PREPARED BY:



VICINITY MAP  
SCALE: 1" = 3000'

### Sheet List Table

Sheet Number	Sheet Title
CH	COVER
GO.1	GENERAL NOTES AND INDEX
ECO.1	SWPPP NOTES
ECO.2	SWPPP CHARTS
EC1.0	SWPPP DETAILS
CI.0	SITE PLAN
CS.1	SCDOT DETAILS
CS.2	SCDOT DETAILS

### REVISION HISTORY

REV. NO.	SCDOT COMMENTS	REVISION
1	SCDOT COMMENTS	

### SUBMITTAL HISTORY

SCDOT INITIAL	SUBMITTAL	SUBMITTED TO



Know what's below.  
Call before you dig.



482 Johnnie Dockh Blvd.  
Mt. Pleasant, SC 29566  
p.843.847.0200  
www.thomashutton.com



### ABBREVIATIONS

DBL	DOUBLE	FM	TO FINISH (SANDY OR SE BEL)	FC	POINT OF CURVE	TC	TOP OF CURB
BOT	BOTTOM	FP	FINISH PAD	PH	POST HYDRANT	TH	THROAT ELEVATION
CB	CATCH BASIN	FR	FRAME	PT	POINT OF TANGENT	TG	TOP OF GUTTER
CI	CURB INLET	GI	GRATE INLET	PVC	POLYVINYL CHLORIDE	TP	TOP OF PAVEMENT
CO	CLEAN OUT	GV	GATE VALVE	RCP	REINFORCED CONCRETE PIPE	TW	TOP OF WALK
CP	CONCRETE CASTING PIPE	HDP	HIGH DENSITY POLYETHYLENE	RC	ROLL CURB INLET	TYP	TYPICAL
DBL	DOUBLE	HI	HOODED INLET	RCP	REINFORCED CONCRETE PIPE	V	VALLEY INLET
DI	DITCH INLET	HW	INVERT ELEVATION	RI	ROOF INLET	W	WATER
DI	DUCTILE IRON PIPE	JB	JUNCTION BOX	RIP	RESTRAINED JOINT PIPE	W/	WITH
EL	ELEVATION	LF	LINEAR FEET	R/W	RIGHT-OF-WAY	WV	WATER VALVE
ES	END SECTION	MAX	MAXIMUM	SD	STORM DRAINAGE	YI	YARD INLET
FES	FLARED END SECTION	MIN	MINIMUM	SDMH	STORM DRAINAGE MANHOLE	YI	YARD INLET
FG	FINISH GRADE	MH	MANHOLE	SF	SQUARE FEET		
FI	1.5" FIRE HYDRANT	OC	ON CENTER	SS	SANITARY SEWER		

### DRAINAGE LEGEND

DESCRIPTION	EXISTING	PROPOSED
PIPE	---	---
DITCH	---	---
CURB INLET (CI)		
CATCH BASIN (CB)		
CURB INLET - RIGHT (CI)		
CATCH BASIN - RIGHT (CB)		
CURB INLET - LEFT (CI) OR CATCH BASIN - LEFT (CB)		
CURB INLET - BOTH (CI) OR CATCH BASIN - LEFT (CB)		
CONTROL STRUCTURE (CS)		
DITCH INLET (DI)		
GRATE INLET (GI)		
HOODED INLET (HI)		
JUNCTION BOX (JB)		
MANHOLE (SMH)		
ROLL CURB INLET (RCI)		
ROOF INLET (RI)		
YARD INLET (YI)		
FLARED END SECTION (FES)		

### WATER LEGEND

DESCRIPTION	EXISTING	PROPOSED
WATER MAIN	---	10" W
SINGLE SERVICE LATERAL	---	---
DOUBLE SERVICE LATERAL	---	---
VALVE AND BOX		
FIRE HYDRANT W/VALVE & BOX		
POST HYDRANT		
REDUCER		
BACKFLOW PREVENTOR		
CROSS		
TEE		
90° BEND - HORIZONTAL		
45° BEND - HORIZONTAL		
22-1/2° BEND - HORIZONTAL		
11-1/2° BEND - HORIZONTAL		
BEND - VERTICAL		
CAP		



### OTHER UTILITIES LEGEND

DESCRIPTION	EXISTING
NATURAL GAS	--- UG ---
TELEPHONE	--- GHT ---
UNDERGROUND TELEPHONE	--- UTL ---
ELECTRICITY	--- GHP ---
UNDERGROUND ELECTRICITY	--- UGP ---

**INDEX**  
SCALE: 1" = 300'

### SEWER LEGEND

DESCRIPTION	EXISTING	PROPOSED
SEWER PIPE	---	---
SINGLE SERVICE LATERAL	---	---
DOUBLE SERVICE LATERAL	---	---
MANHOLE		
CLEANOUT		
FORCEMAIN	---	10" W
VALVE AND BOX		
FLUSH HYDRANT		
REDUCER		
BACKFLOW PREVENTOR		
CROSS		
TEE		
90° BEND - HORIZONTAL		
45° BEND - HORIZONTAL		
22-1/2° BEND - HORIZONTAL		
11-1/2° BEND - HORIZONTAL		
BEND - VERTICAL		
PLUG & CAP		

- CONTRACTOR SHALL COORDINATE EXISTING AND PROPOSED WATER AND SEWER ACTIVITIES WITH THE TOWN OF SULLIVAN'S ISLAND WATER & SEWER DEPARTMENT.
- CONTRACTOR SHALL MAINTAIN MINIMUM COVER OVER THE WATER MAIN PIPE BARRIOL OF 3'-0" UNLESS OTHERWISE INDICATED. TOP OF PIPE ELEVATIONS ARE SHOWN FOR CASES WHERE FUTURE STORM SEWERS ARE TO BE INSTALLED. IN NO CASE SHALL THE WATER MAIN BE INSTALLED AT A LOWER ELEVATION THAN THAT SHOWN.
- SHOULD PIPE, STRUCTURES, FITTINGS, AND OTHER MATERIALS BE NEEDED IN ADDITION TO THAT SHOWN ON THE DRAWINGS, BECAUSE PIPELINE WAS NOT INSTALLED TO THE ALLOCATION AND PROFILE SHOWN, THEN THE CONTRACTOR IS RESPONSIBLE FOR OBTAINING THOSE NECESSARY MATERIALS AND PROVIDING THE EQUIPMENT AND LABOR TO INSTALL THEM TO MEET THE DESIGN INTENT OF THE DRAINAGE LINES AT NO ADDITIONAL COST TO THE OWNER.
- CONTRACTOR IS TO VERIFY ACCURACY OF ANY TEMPORARY BENCHMARKS SHOWN PRIOR TO UTILIZING THEM FOR CONSTRUCTION.
- THE EXISTING UNDERGROUND UTILITIES SHOWN HEREON ARE BASED UPON AVAILABLE INFORMATION. THE CONTRACTOR SHALL BE RESPONSIBLE FOR DETERMINING THE EXACT LOCATION OF ALL UTILITIES OTHER THAN THOSE SHOWN ARE ENCOUNTERED DURING CONSTRUCTION. THE CONTRACTOR SHALL NOTIFY THE ENGINEER IMMEDIATELY AND TAKE STEPS TO PROTECT THE LINES AND ENSURE CONTINUED SERVICE. DAMAGE CAUSED BY EXISTING UTILITIES BY THE CONTRACTOR SHALL BE REPAIRED BY THE CONTRACTOR. ADDITIONALLY, THE CONTRACTOR SHALL CONFIRM THE CONNECTION POINTS OF NEW UTILITIES TO EXISTING UTILITIES PRIOR TO BEGINNING NEW CONSTRUCTION.
- IF WORK IS SUSPENDED OR DELAYED FOR 14 DAYS, THE CONTRACTOR SHALL TEMPORARILY STABILIZE THE DISTURBED AREA AT NO ADDITIONAL COST TO THE OWNER.
- THE CONTRACTOR SHALL INSTALL ANY BARRICADES PRIOR TO BEGINNING CONSTRUCTION.
- THE FOLLOWING NOTES ARE SPECIFIED BY THE TOWN AND SCOTT AND ARE TO BE EXECUTED BY THE CONTRACTOR FOR ALL STREETS IN THE PROJECT WHICH ARE TO BE DEED TO THE COUNTY.
- ANY DAMAGE TO EXISTING PAVEMENT MUST BE REPAIRED AT CONTRACTORS EXPENSE AND TO THE SATISFACTION OF THE SCOTT AND THE PROJECT ENGINEER.
- ALL RIGHT-OF-WAY AND DRAINAGE EXISTENCE CONSTRUCTION SHALL MEET SCOTT STANDARD SPECIFICATIONS UNLESS SPECIFIED OTHERWISE AND APPROVED IN WRITING.
- ALL AREAS WITHIN THE DEVELOPMENT SHALL BE FILLED AND HAVE POSITIVE DRAINAGE.
- WHERE FIELD INSPECTIONS ARE REQUIRED BY THE SCOTT, THE CONTRACTOR SHALL NOTIFY THE ENGINEERING DIVISION A MINIMUM OF 48 HOURS IN ADVANCE TO SCHEDULE SUCH INSPECTIONS.
- A COMPLETE SET OF APPROVED DRAWINGS AND SPECIFICATIONS MUST BE MAINTAINED ON SITE AT ALL TIMES THAT THE CONTRACTOR IS PERFORMING WORK. THESE DRAWINGS SHALL BE MADE AVAILABLE UPON REQUEST.
- ANY REVISIONS DURING CONSTRUCTION WHICH ALTER THE ROAD LAYOUT, CONSTRUCTION METHODS, RIGHT-OF-WAY LOCATION OR DRAINAGE MUST BE SUBMITTED AND APPROVED IN WRITING. THE CONTRACTOR IS RESPONSIBLE FOR OBTAINING ALL CONSTRUCTION PERMITS NECESSARY FROM OTHER RESPONSIBLE AGENCIES.
- ALL TREES SHOWING DISTURBANCE WITHIN THE PROTECTED ROOT ZONE SHALL BE PRUNED AND FERTILIZED BY A CERTIFIED ARBORIST PRIOR TO COMMENCING WORK.
- THE CONTRACTOR SHALL INSTALL ALL EROSION CONTROL AND PREVENTION STRUCTURES SHOWN ON THE PLANS. BOTH MUST BE APPROVED BY TOWN OF SULLIVAN'S ISLAND AND SCHEM PRIOR TO BEGINNING ANY LAND DISTURBING ACTIVITIES.
- THE CONTRACTOR SHALL NOTIFY THE ENGINEER IF UNSUITABLE MATERIAL IS DISCOVERED PRIOR TO BEGINNING ANY REMOVAL OPERATION.
- CONTRACTOR WILL BE REQUIRED TO ADJUST FRAMES TO MATCH FINAL GRADE AT NO ADDITIONAL COST.
- THE FOLLOWING NOTES ARE SPECIFIED BY THE SOUTH CAROLINA DEPARTMENT OF HEALTH AND ENVIRONMENTAL CONTROL - OFFICE OF OCEAN AND COASTAL RESOURCE MANAGEMENT (SOCCO-OCM) AND ARE TO BE EXECUTED BY THE CONTRACTOR.
- ALL SEDIMENT CONTROL MEASURES SHALL BE INSPECTED AT LEAST ONCE EVERY SEVEN CALENDAR DAYS AND AFTER ANY STORM EVENT OF GREATER THAN 0.5 INCHES OF PRECIPITATION DURING ANY 24-HOUR PERIOD. ALL SEDIMENT CONTROL FEATURES SHALL BE MAINTAINED UNTIL FINAL STABILIZATION HAS BEEN OBTAINED.
- RESIDENTIAL CONSTRUCTION SHALL BE INSTALLED AS SOON AS PRACTICABLE IN PORTIONS OF THE SITE WHERE CONSTRUCTION ACTIVITIES HAVE TEMPORARILY OR PERMANENTLY CEASED, BUT IN NO CASE MORE THAN 14 DAYS AFTER THE CONSTRUCTION ACTIVITY IN THAT PORTION OF THE SITE HAS TEMPORARILY OR PERMANENTLY CEASED, UNLESS ACTIVITY IN THAT PORTION OF THE SITE WILL RESUME WITHIN 14 DAYS.
- RESIDENTIAL CONSTRUCTION REQUIRE EROSION CONTROL FEATURES FOR INFRASTRUCTURE AS WELL AS FOR INDIVIDUAL LOT CONSTRUCTION. INDIVIDUAL PROPERTY OWNERS SHALL FOLLOW THESE PLANS DURING LOT CONSTRUCTION TO PROVIDE AN INDIVIDUAL PLAN MEETING SECTION R.72-307 OF THE STORM WATER MANAGEMENT AND SEDIMENT REDUCTION ACT REQUIREMENTS.
- ALL EROSION AND SEDIMENT CONTROL DEVICES SHALL BE CONSTRUCTED SIMULTANEOUSLY WITH THE DISTURBANCE OF THE LAND AND SHALL REMAIN FUNCTIONAL UNTIL THE CONTRIBUTING DISTURBED AREAS ARE STABILIZED. SELF BARRIERS WILL BE INSTALLED AS NECESSARY TO PREVENT EXCESSIVE SEDIMENTATION OF DOWNSTREAM AREAS. DEVICES SHALL BE IN ACCORDANCE WITH THE MANUAL OF "EROSION AND SEDIMENT CONTROL PRACTICES FOR DEVELOPING AREAS" BY THE S.C. LAND RESOURCES CONSERVATION COMMISSION.
- CONTRACTOR SHALL GRADE AREAS TO DRAIN FOR POSITIVE FLOW PRIOR TO FINAL APPROVAL.
- ALL TRAFFIC CONTROL SIGNS AND PAVEMENT MARKINGS SHALL BE IN ACCORDANCE WITH THE MANUAL ON "UNIFORM TRAFFIC CONTROL DEVICES FOR STREETS AND HIGHWAYS" AND "SOUTH CAROLINA MANUAL ON UNIFORM TRAFFIC CONTROL DEVICES" BOTH CURRENT EDITIONS.
- ALL AREAS DISTURBED WILL BE GRADED IMMEDIATELY AFTER THE INSTALLATION. GRASSING SHALL BE IN ACCORDANCE WITH SECTION 810 OF THE SCOTT STANDARD SPECIFICATIONS FOR HIGHWAY CONSTRUCTION. CURRENT EDITION. PAVEMENT SHALL BE AS SHOWN IN THE BID FORM AND SHALL BE COMPENSATION FOR ALL NECESSARY WORK AND MATERIALS TO COMPLETE THE SEEDING IN ACCORDANCE WITH THESE SPECIFICATIONS. (SEE SPECIFICATIONS BELOW).
- ALL DRAINAGE WILL BE MADE FUNCTIONAL DAILY AS WORK PROGRESSES.
- EACH EXISTING ROAD WILL BE CLEANED UP AND RESTORED DAILY.
- NEW PAVEMENT TO BE FLUSH WITH EDGE OF EXISTING PAVEMENT.
- ALL STORM DRAIN PIPE INVERTS IN AND OUT ARE THE SAME AS THE BOX INVERT UNLESS OTHERWISE NOTED ON THE PLAN SHEETS AND/OR PROFILES.
- ONLY TYPE II AND III MATERIAL IS TO BE USED IN STORMWATER SYSTEM CONSTRUCTION AND ALL BRICKWORK AND BLOCK MUST MEET SCOTT SPECIFICATIONS.
- THE DESIGN OF THE PAVEMENT AND EARTHWORK MATERIALS, PROCEDURES AND METHODS SPECIFIED ARE BASED ON THE CRITERIA AND RECOMMENDATIONS ESTABLISHED IN THE GEOTECHNICAL INVESTIGATION REPORT (PREPARED BY TERRACON CONSULTANTS, INC., DATED SEPTEMBER 6, 2019 AND SUBSEQUENT ADDENDUMS).

### GENERAL INFORMATION

COUNTY	COUNTY NAME	OWNER	SURVEYOR
TOWN	TOWN NAME	TOWN OF SULLIVAN'S ISLAND, SC	THOMAS & HUTTON
ZONING	CURRENT ZONING	PO BOX 427 843-883-3198	682 JOHNNIE DODDS BLVD MT. PLEASANT, SC 29464 (843) 849-0200
		ENGINEER:	UTILITY:
		THOMAS & HUTTON 682 JOHNNIE DODDS BLVD MT. PLEASANT, SC 29464 (843) 849-0200	SULLIVAN'S ISLAND WATER & SEWER DEPARTMENT SULLIVAN'S ISLAND, SC 843-883-5748

PREPARED FOR:  
**TOWN OF SULLIVAN'S ISLAND**

THOMAS & HUTTON  
 CIVIL ENGINEERS  
 682 JOHNNIE DODDS BLVD  
 MT. PLEASANT, SC 29464  
 (843) 849-0200  
 PLOTTED DATE: 10/20/2020  
 DRAWN: JCH  
 CHECKED: JCH  
 APPROVED: JCH



I. SITE DESCRIPTION

Table with 3 columns: Project Description, Area, and Acres. Includes sub-sections A. PROJECT DESCRIPTION and B. DESCRIPTION OF CONSTRUCTION ACTIVITY.

II. CONTROL MEASURES

- 1. EROSION AND SEDIMENT CONTROL
2. CLEARING
3. PHASE CONSTRUCTION ACTIVITIES TO MINIMIZE THE AREAS DISTURBED AT ONE TIME...
4. SILT FENCE
5. SEDIMENTATION BASINS
6. ROUGH GRADING

IV. INSPECTIONS

- 1. QUALIFIED PERSONNEL WILL INSPECT DISTURBED AREAS...
2. DISTURBED AREAS AND AREAS USED FOR STORAGE OF MATERIALS...
3. A WRITTEN REPORT SUBMITTING THE SCOPE OF THE INSPECTION...
4. THE REPORT SHALL BE MAINTAINED AT LEAST THREE YEARS FROM THE DATE THE SITE IS FINALLY STABILIZED...
5. LONG TERM MAINTENANCE OF DRAINAGE AND STORM WATER MANAGEMENT SYSTEM

VI. SDC DEED STANDARD NOTES

- 1. IF NECESSARY, SLOPES WHICH EXCEED 50% INVERTICAL FILL SHOULD BE STABILIZED WITH SYNTHETIC OR VEGETATIVE COVER...
2. STABILIZATION SHALL BE COMPLETED WITHIN 14 DAYS FROM THE DATE OF COMPLETION OF THE CONSTRUCTION ACTIVITY...
3. WHERE STABILIZATION BY THE 14TH DAY IS PRECEDDED BY SIGNIFICANT EROSION OR FROZEN GROUND CONDITIONS STABILIZATION SHALL BE COMPLETED WITHIN 30 DAYS FROM THE DATE OF COMPLETION OF THE CONSTRUCTION ACTIVITY...

3. OTHER CONTROLS

- 3.1. WASTE: DISPOSAL
3.2. NO SOLID MATERIALS, INCLUDING BUILDING MATERIALS, SHALL BE DISCHARGED TO ANY RECEIVING WATERBODIES...
3.3. THE CONTRACTOR SHALL TAKE NECESSARY ACTION TO MINIMIZE THE THREATS OF MUD OUT TO THE PUBLIC ROADWAY FROM CONSTRUCTION AREAS...

III. MAINTENANCE

- 1. MAINTENANCE PROGRAM
1.1. THE SITE SUPERINTENDENT, OR HIS OR HER REPRESENTATIVE, SHALL MAKE VISUAL INSPECTIONS OF ALL MECHANICAL COMPONENTS...
2. SILT FENCE
2.1. SILT FENCES WILL BE MONITORED DURING CONSTRUCTION...
3. SEDIMENTATION BASINS
3.1. SEDIMENTATION BASINS WHICH ARE AT 75% FULL CAPACITY OR APPROXIMATING SUCH CAPACITY SHALL BE RE-EVALUATED TO ORIGINAL DIMENSIONS...
4. SEDIMENT LOGS
4.1. SEDIMENT LOGS OR OTHER LOGS SHALL BE MAINTAINED AND UPDATED...
5. VEGETATION COVER
5.1. ANY VEGETATION COVER SERVING TO STABILIZE DISTURBED SOILS WHICH IS ITSELF DISTURBED SHALL IMMEDIATELY BE REPLACED...
6. CONSTRUCTION ENTRANCE
6.1. MAINTAIN ROAD CONSTRUCTION ENTRANCE AND CLEAN ADJACENT ROADS OF ANY MUD TRACKED ON THEM

STORMWATER POLLUTION PREVENTION PLAN

BEFORE BEING PLACED INTO ANY WATERS OF THE STATE

- 1. ALL EROSION CONTROL DEVICES SHALL BE PROPERLY MAINTAINED DURING ALL PHASES OF CONSTRUCTION...
2. THE CONTRACTOR SHALL TAKE NECESSARY ACTION TO MINIMIZE THE THREATS OF MUD OUT TO THE PUBLIC ROADWAY FROM CONSTRUCTION AREAS...
3. TEMPORARY DIVERSION BARRIERS AND/OR DITCHES SHALL BE PROVIDED AS NECESSARY DURING CONSTRUCTION TO PROTECT AREAS FROM UNDESIRABLE RUNOFF...
4. ALL WATERS OF THE STATE (WOT) INCLUDING WETLANDS AND NOT TO BE PLACED ON OR OVER THESE AREAS...
5. LITTER, CONSTRUCTION DEBRIS, OILS, PAINTS, AND BUILDING PRODUCTS WITH HIGH PHOSPHORUS POTENTIAL...
6. A COPY OF THE SWPPP INSPECTION CHECKS AND MANUAL DATA MUST BE RETAINED AT THE CONSTRUCTION SITE...
7. INITIATE STABILIZATION MEASURES ON ANY EXPOSED STEEP SLOPE OR IN OR GREATER WHERE LAND DISTURBING ACTIVITIES HAVE PERMANENTLY OR TEMPORARILY CEASED...
8. MINIMIZE SOIL PAVEMENT IN AREAS NOT UNDER PAVEMENTS AND/OR STRUCTURES AND UNLESS FEASIBLE, COMPACT TO 90%...
9. MINIMIZE THE DISCHARGE OF POLLUTANTS FROM EQUIPMENT AND VEHICLES WORKING WITHIN CONSTRUCTION AREAS...
10. MINIMIZE THE DISCHARGE OF POLLUTANTS FROM DEWATERING OF TRINCHES AND FACILITIES...
11. WASTE WATER FROM WASHOUT OF CONCRETE, UNLESS MANAGED BY AN APPROPRIATE SYSTEM...
12. WASTE WATER FROM WASHOUT AND CLEANOUT OF SLOTTED, PAINT RELEASE OILS, DRUGS/COMPONENTS AND OTHER CONSTRUCTION MATERIALS...
13. AFTER CONSTRUCTION ACTIVITIES BEGINS, INSPECTIONS MUST BE CONDUCTED AT A MINIMUM OF EVERY FIFTEEN CALCAHAR MILES AND MUST BE CONDUCTED UNTIL FINAL STABILIZATION IS REACHED...
14. EXISTING BMPs SHALL NOT BE MODIFIED OR ADDITIONAL BMPs ARE NECESSARY TO COMPLY WITH THE REQUIREMENTS OF PERMIT 3000000 AND/OR SWCS WATER QUALITY STANDARDS...
15. THE CONTRACTOR SHALL DEVELOP AND MAINTAIN A SWPPP AND ALTERNATIVE BMPs MUST BE IMPLEMENTED AS SOON AS REASONABLY PRACTICABLE...

TRAVELING CONSTRUCTION EXITS TO REMOVE MUD FROM TIRES

- 13. EROSION CONTROL MEASURES ARE TO BE MAINTAINED THROUGHOUT THE DURATION OF EXPOSURE...
14. EROSION CONTROL MEASURES ARE TO BE MAINTAINED THROUGHOUT THE DURATION OF EXPOSURE...
15. THE DATA, TOGETHER WITH ALL OTHER INFORMATION SHOWN ON THESE PLANS...
16. CONTRACTOR SHALL MAINTAIN SITE ON A DAILY BASIS TO PROVIDE FOR POSITIVE DRAINAGE...
17. SITE DRAINAGE SHALL BE ESTABLISHED TO PREVENT ANY POCKED WATER CONDITIONS WITHIN THE CONSTRUCTION AREA...
18. THE ESCAPE OF SEDIMENT FROM THE SITE SHALL BE PREVENTED BY THE INSTALLATION OF EROSION CONTROL MEASURES...
19. LIME RATE AND ANALYSIS
19.1. AGRICULTURAL LIME SHALL BE APPLIED AT THE RATE 30 LBS PER ACRE IN THE SEEDING SECTION...
20. MULCHING
20.1. MULCHING IS REQUIRED FOR ALL PERMANENT VEGETATION APPLICATIONS...
21. DRY STRAW OR DRY PINE OF GOOD QUALITY AND FREE OF SEEDS CAN BE USED...
22. MULCH SHALL BE APPLIED AT A RATE OF 2 TO 3 TONS PER ACRE...
23. MULCH SHALL BE APPLIED AT A THICKNESS OF 3 INCHES FOR BEDDING PURPOSES...
24. MULCH SHALL BE APPLIED AT A THICKNESS OF 3 INCHES FOR BEDDING PURPOSES...
25. MULCH SHALL BE APPLIED AT A THICKNESS OF 3 INCHES FOR BEDDING PURPOSES...
26. MULCH SHALL BE APPLIED AT A THICKNESS OF 3 INCHES FOR BEDDING PURPOSES...
27. MULCH SHALL BE APPLIED AT A THICKNESS OF 3 INCHES FOR BEDDING PURPOSES...
28. MULCH SHALL BE APPLIED AT A THICKNESS OF 3 INCHES FOR BEDDING PURPOSES...
29. MULCH SHALL BE APPLIED AT A THICKNESS OF 3 INCHES FOR BEDDING PURPOSES...
30. MULCH SHALL BE APPLIED AT A THICKNESS OF 3 INCHES FOR BEDDING PURPOSES...

VIII. HOUSEKEEPING

- 1. PETROLEUM PRODUCTS, INCLUDING OIL, GASOLINE, LUBRICANTS AND ASPHALT BITUMEN, SHALL BE STORED IN CONTAINERS TO CONTAIN AND CAPTURE ALL SPILLS...
2. SPILLS PREVENTION AND RESPONSE
2.1. STORE AND HANDLE MATERIALS TO PREVENT SPILLS
2.2. TIGHTLY SEALED CONTAINERS, NEAT AND SECURE STACKING, ETC.
2.3. REMOVE STORM WATER CONTACT SPILLS IMMEDIATELY
2.4. CLEANUP PROCEDURES SHOULD BE CLEARLY POSTED
2.5. CLEANUP MATERIALS SHOULD BE READY AVAILABLE
2.6. STOP THE SOURCE
2.7. CONTAIN THE SPILL
3. NON-STORM WATER DISCHARGES
3.1. THE FOLLOWING NON-STORMWATER DISCHARGES MUST BE PROTECTED FROM CAUSING POLLUTION OR EROSION
3.2. DISCHARGES FROM FIRE FIGHTING ACTIVITIES
3.3. WATERS USED TO WASH VEHICLES WHERE DETERGENTS ARE NOT USED
3.4. WATER USED TO CLEAN DIRT
3.5. PORTABLE WATER INCLUDING UNCONTAMINATED WATER LINE FLUSHINGS
3.6. RETURN EXTERNAL BUILDING WASHWATER THAT DOES NOT USE DETERGENTS
3.7. PAVED AREA WATERS WHERE SPILLS OR LEAKS OF TOXIC OR HAZARDOUS MATERIALS HAVE NOT OCCURRED UNLESS ALL SPILLED MATERIAL HAS BEEN REMOVED AND WHERE DETERGENTS ARE NOT USED
3.8. UNCONTAMINATED AIR CONDITIONS OR COMPRESSION CONDENSATE
3.9. UNCONTAMINATED GROUND WATER OR SPRING WATER
3.10. FOUNDATION OR FOOTING DRAINS WHERE FINISHED ARE NOT CONTAMINATED WITH PROCESS MATERIALS SUCH AS DEWASTS
3.11. UNCONTAMINATED DRAINAGE DEWATERING
3.12. LANDSCAPE IRRIGATION
3.13. RECYCLED OR BOTTLED WATER DISCHARGES
4. CONSTRUCTION WASTES, DEMOLITION DEBRIS, PACKAGING MATERIALS, SCRAP PAINTING SUPPLIES, ETC.
4.1. SELECT A DESIGNATED WASTE COLLECTION AREA
4.2. PROVIDE CONTAINERS FOR WASTE WATER CONTAINERS
4.3. WHEN POSSIBLE, LOCATE CONTAINERS COVERED AREA
4.4. MAINTAIN CONTAINER REMOVAL SCHEDULE FOR WASTE
5. PESTICIDES: REDUCE THE AMOUNT OF PESTICIDES AVAILABLE FOR CONTACT WITH STORM WATER
5.1. STORE IN A DRY COVERED AREA
5.2. INSTALL CURBS OR OTHER BARRIERS STORAGE AREA TO PROTECT AGAINST SPILLS
5.3. STRICTLY FOLLOW ALL RECOMMENDED APPLICATION RATES
6. FERTILIZERS AND DETERGENTS: REDUCE THE AMOUNT OF FERTILIZERS AND DETERGENTS AVAILABLE FOR CONTACT WITH STORM WATER
6.1. LIMIT APPLICATION OF FERTILIZERS TO THE UNUSUAL NEEDS
6.2. APPLY MORE FREQUENTLY, BUT AT LOWER APPLICATION RATES
6.3. LIMIT USE OF DETERGENTS ON TILES
6.4. DO NOT DISCHARGE DRAINAGE WATER INTO STORM WATER SYSTEM
6.5. MAINTAIN STRUCTURES AND VISIT FIVE BMPs
6.6. APPLY AGRICULTURAL LIME TO TEST RECOMMENDATIONS PRIOR TO SEEDING

IX. GRASSING NOTES

- 1. SOOD
ALL SOOD SHALL BE NURSERY GROWN AS CLASSIFIED IN THE AGRICULTURE MACHINE CUL CULT VARIETY...
2. SOODING SCHEDULE
LAY SOOD FROM MAY 1 TO SEPTEMBER 15 FOR SPRING PLANTING AND FROM SEPTEMBER 15 TO NOVEMBER 1 FOR FALL PLANTING
3. SEED
ALL SEEDS SHALL CONFORM TO ALL STATE LAWS AND TO ALL REQUIREMENTS AND REGULATIONS OF THE SOUTH CAROLINA DEPARTMENT OF AGRICULTURE...
4. MISCELLANEOUS
4.1. PERMANENT SEEDING SHALL COVER ALL DISTURBED AREAS NOT TO BE COVERED BY LANDSCAPE PLANTING BEDS, STRUCTURE, OR PAVEMENT
4.2. SEEDS SHALL BE PLANTED AT A RATE OF 200 LBS PER ACRE...
4.3. CENTRE SOOD CAN BE USED AS PERMANENT COVER UNTIL EXCEPT JUNE 30TH OCTOBER 31ST
4.4. IF GRADED AREAS UNDER A MONTH REQUIRING TEMPORARY COVER, THE CONTRACTOR SHALL APPLY PERMANENT COVER IN ADDITION TO THE TEMPORARY COVER AT THE APPROPRIATE TIME AND AT AN ADDITIONAL COST...
5. PERMANENT STABILIZATION
NEWLY SEEDING SOOD AREAS MUST BE PROTECTED FROM VEHICLE TRAFFIC EXCESSIVE TRAFFIC...
6. SEEDING AREAS
6.1. SEEDING AREAS SHALL BE ESTABLISHED IN ACCORDANCE WITH THE FOLLOWING TABLE...
6.2. SEEDING AREAS
6.3. SEEDING AREAS
6.4. SEEDING AREAS
6.5. SEEDING AREAS
6.6. SEEDING AREAS
6.7. SEEDING AREAS
6.8. SEEDING AREAS
6.9. SEEDING AREAS
6.10. SEEDING AREAS
6.11. SEEDING AREAS
6.12. SEEDING AREAS
6.13. SEEDING AREAS
6.14. SEEDING AREAS
6.15. SEEDING AREAS
6.16. SEEDING AREAS
6.17. SEEDING AREAS
6.18. SEEDING AREAS
6.19. SEEDING AREAS
6.20. SEEDING AREAS
6.21. SEEDING AREAS
6.22. SEEDING AREAS
6.23. SEEDING AREAS
6.24. SEEDING AREAS
6.25. SEEDING AREAS
6.26. SEEDING AREAS
6.27. SEEDING AREAS
6.28. SEEDING AREAS
6.29. SEEDING AREAS
6.30. SEEDING AREAS
6.31. SEEDING AREAS
6.32. SEEDING AREAS
6.33. SEEDING AREAS
6.34. SEEDING AREAS
6.35. SEEDING AREAS
6.36. SEEDING AREAS
6.37. SEEDING AREAS
6.38. SEEDING AREAS
6.39. SEEDING AREAS
6.40. SEEDING AREAS
6.41. SEEDING AREAS
6.42. SEEDING AREAS
6.43. SEEDING AREAS
6.44. SEEDING AREAS
6.45. SEEDING AREAS
6.46. SEEDING AREAS
6.47. SEEDING AREAS
6.48. SEEDING AREAS
6.49. SEEDING AREAS
6.50. SEEDING AREAS
6.51. SEEDING AREAS
6.52. SEEDING AREAS
6.53. SEEDING AREAS
6.54. SEEDING AREAS
6.55. SEEDING AREAS
6.56. SEEDING AREAS
6.57. SEEDING AREAS
6.58. SEEDING AREAS
6.59. SEEDING AREAS
6.60. SEEDING AREAS
6.61. SEEDING AREAS
6.62. SEEDING AREAS
6.63. SEEDING AREAS
6.64. SEEDING AREAS
6.65. SEEDING AREAS
6.66. SEEDING AREAS
6.67. SEEDING AREAS
6.68. SEEDING AREAS
6.69. SEEDING AREAS
6.70. SEEDING AREAS
6.71. SEEDING AREAS
6.72. SEEDING AREAS
6.73. SEEDING AREAS
6.74. SEEDING AREAS
6.75. SEEDING AREAS
6.76. SEEDING AREAS
6.77. SEEDING AREAS
6.78. SEEDING AREAS
6.79. SEEDING AREAS
6.80. SEEDING AREAS
6.81. SEEDING AREAS
6.82. SEEDING AREAS
6.83. SEEDING AREAS
6.84. SEEDING AREAS
6.85. SEEDING AREAS
6.86. SEEDING AREAS
6.87. SEEDING AREAS
6.88. SEEDING AREAS
6.89. SEEDING AREAS
6.90. SEEDING AREAS
6.91. SEEDING AREAS
6.92. SEEDING AREAS
6.93. SEEDING AREAS
6.94. SEEDING AREAS
6.95. SEEDING AREAS
6.96. SEEDING AREAS
6.97. SEEDING AREAS
6.98. SEEDING AREAS
6.99. SEEDING AREAS
6.100. SEEDING AREAS

XI. FERTILIZER REQUIREMENTS

- 1. TEMPORARY SEEDING FERTILIZER
1.1. APPLY A MINIMUM OF 50 LBS PER ACRE OF A COMPLETE 10-10-10 FERTILIZER...
2. PERMANENT SEEDING FERTILIZER
2.1. APPLY A MINIMUM OF 100 LBS PER ACRE OF A COMPLETE 10-10-10 FERTILIZER...
3. FERTILIZER APPLICATION
3.1. APPLY FERTILIZER TO THE SOIL SURFACE...
3.2. APPLY FERTILIZER TO THE SOIL SURFACE...
3.3. APPLY FERTILIZER TO THE SOIL SURFACE...
3.4. APPLY FERTILIZER TO THE SOIL SURFACE...
3.5. APPLY FERTILIZER TO THE SOIL SURFACE...
3.6. APPLY FERTILIZER TO THE SOIL SURFACE...
3.7. APPLY FERTILIZER TO THE SOIL SURFACE...
3.8. APPLY FERTILIZER TO THE SOIL SURFACE...
3.9. APPLY FERTILIZER TO THE SOIL SURFACE...
3.10. APPLY FERTILIZER TO THE SOIL SURFACE...
3.11. APPLY FERTILIZER TO THE SOIL SURFACE...
3.12. APPLY FERTILIZER TO THE SOIL SURFACE...
3.13. APPLY FERTILIZER TO THE SOIL SURFACE...
3.14. APPLY FERTILIZER TO THE SOIL SURFACE...
3.15. APPLY FERTILIZER TO THE SOIL SURFACE...
3.16. APPLY FERTILIZER TO THE SOIL SURFACE...
3.17. APPLY FERTILIZER TO THE SOIL SURFACE...
3.18. APPLY FERTILIZER TO THE SOIL SURFACE...
3.19. APPLY FERTILIZER TO THE SOIL SURFACE...
3.20. APPLY FERTILIZER TO THE SOIL SURFACE...
3.21. APPLY FERTILIZER TO THE SOIL SURFACE...
3.22. APPLY FERTILIZER TO THE SOIL SURFACE...
3.23. APPLY FERTILIZER TO THE SOIL SURFACE...
3.24. APPLY FERTILIZER TO THE SOIL SURFACE...
3.25. APPLY FERTILIZER TO THE SOIL SURFACE...
3.26. APPLY FERTILIZER TO THE SOIL SURFACE...
3.27. APPLY FERTILIZER TO THE SOIL SURFACE...
3.28. APPLY FERTILIZER TO THE SOIL SURFACE...
3.29. APPLY FERTILIZER TO THE SOIL SURFACE...
3.30. APPLY FERTILIZER TO THE SOIL SURFACE...
3.31. APPLY FERTILIZER TO THE SOIL SURFACE...
3.32. APPLY FERTILIZER TO THE SOIL SURFACE...
3.33. APPLY FERTILIZER TO THE SOIL SURFACE...
3.34. APPLY FERTILIZER TO THE SOIL SURFACE...
3.35. APPLY FERTILIZER TO THE SOIL SURFACE...
3.36. APPLY FERTILIZER TO THE SOIL SURFACE...
3.37. APPLY FERTILIZER TO THE SOIL SURFACE...
3.38. APPLY FERTILIZER TO THE SOIL SURFACE...
3.39. APPLY FERTILIZER TO THE SOIL SURFACE...
3.40. APPLY FERTILIZER TO THE SOIL SURFACE...
3.41. APPLY FERTILIZER TO THE SOIL SURFACE...
3.42. APPLY FERTILIZER TO THE SOIL SURFACE...
3.43. APPLY FERTILIZER TO THE SOIL SURFACE...
3.44. APPLY FERTILIZER TO THE SOIL SURFACE...
3.45. APPLY FERTILIZER TO THE SOIL SURFACE...
3.46. APPLY FERTILIZER TO THE SOIL SURFACE...
3.47. APPLY FERTILIZER TO THE SOIL SURFACE...
3.48. APPLY FERTILIZER TO THE SOIL SURFACE...
3.49. APPLY FERTILIZER TO THE SOIL SURFACE...
3.50. APPLY FERTILIZER TO THE SOIL SURFACE...
3.51. APPLY FERTILIZER TO THE SOIL SURFACE...
3.52. APPLY FERTILIZER TO THE SOIL SURFACE...
3.53. APPLY FERTILIZER TO THE SOIL SURFACE...
3.54. APPLY FERTILIZER TO THE SOIL SURFACE...
3.55. APPLY FERTILIZER TO THE SOIL SURFACE...
3.56. APPLY FERTILIZER TO THE SOIL SURFACE...
3.57. APPLY FERTILIZER TO THE SOIL SURFACE...
3.58. APPLY FERTILIZER TO THE SOIL SURFACE...
3.59. APPLY FERTILIZER TO THE SOIL SURFACE...
3.60. APPLY FERTILIZER TO THE SOIL SURFACE...
3.61. APPLY FERTILIZER TO THE SOIL SURFACE...
3.62. APPLY FERTILIZER TO THE SOIL SURFACE...
3.63. APPLY FERTILIZER TO THE SOIL SURFACE...
3.64. APPLY FERTILIZER TO THE SOIL SURFACE...
3.65. APPLY FERTILIZER TO THE SOIL SURFACE...
3.66. APPLY FERTILIZER TO THE SOIL SURFACE...
3.67. APPLY FERTILIZER TO THE SOIL SURFACE...
3.68. APPLY FERTILIZER TO THE SOIL SURFACE...
3.69. APPLY FERTILIZER TO THE SOIL SURFACE...
3.70. APPLY FERTILIZER TO THE SOIL SURFACE...
3.71. APPLY FERTILIZER TO THE SOIL SURFACE...
3.72. APPLY FERTILIZER TO THE SOIL SURFACE...
3.73. APPLY FERTILIZER TO THE SOIL SURFACE...
3.74. APPLY FERTILIZER TO THE SOIL SURFACE...
3.75. APPLY FERTILIZER TO THE SOIL SURFACE...
3.76. APPLY FERTILIZER TO THE SOIL SURFACE...
3.77. APPLY FERTILIZER TO THE SOIL SURFACE...
3.78. APPLY FERTILIZER TO THE SOIL SURFACE...
3.79. APPLY FERTILIZER TO THE SOIL SURFACE...
3.80. APPLY FERTILIZER TO THE SOIL SURFACE...
3.81. APPLY FERTILIZER TO THE SOIL SURFACE...
3.82. APPLY FERTILIZER TO THE SOIL SURFACE...
3.83. APPLY FERTILIZER TO THE SOIL SURFACE...
3.84. APPLY FERTILIZER TO THE SOIL SURFACE...
3.85. APPLY FERTILIZER TO THE SOIL SURFACE...
3.86. APPLY FERTILIZER TO THE SOIL SURFACE...
3.87. APPLY FERTILIZER TO THE SOIL SURFACE...
3.88. APPLY FERTILIZER TO THE SOIL SURFACE...
3.89. APPLY FERTILIZER TO THE SOIL SURFACE...
3.90. APPLY FERTILIZER TO THE SOIL SURFACE...
3.91. APPLY FERTILIZER TO THE SOIL SURFACE...
3.92. APPLY FERTILIZER TO THE SOIL SURFACE...
3.93. APPLY FERTILIZER TO THE SOIL SURFACE...
3.94. APPLY FERTILIZER TO THE SOIL SURFACE...
3.95. APPLY FERTILIZER TO THE SOIL SURFACE...
3.96. APPLY FERTILIZER TO THE SOIL SURFACE...
3.97. APPLY FERTILIZER TO THE SOIL SURFACE...
3.98. APPLY FERTILIZER TO THE SOIL SURFACE...
3.99. APPLY FERTILIZER TO THE SOIL SURFACE...
3.100. APPLY FERTILIZER TO THE SOIL SURFACE...

XII. SWPPP PREPARATION CERTIFICATION

- 1. I HAVE FACED AN EROSION, SEDIMENTATION AND WATER POLLUTION PREVENTION PLAN THAT I ACCEPTED AND BELIEVE THAT THE DESIGN OF THE SYSTEM FULFILLS THE BEST OF MY KNOWLEDGE AND BELIEVE THAT THE DESIGN IS CONSISTENT WITH THE REQUIREMENTS OF TITLE 46 CHAPTER 12 OF THE CODE OF LAWS OF THE STATE OF SOUTH CAROLINA...
2. I HAVE FACED AN EROSION, SEDIMENTATION AND WATER POLLUTION PREVENTION PLAN THAT I ACCEPTED AND BELIEVE THAT THE DESIGN OF THE SYSTEM FULFILLS THE BEST OF MY KNOWLEDGE AND BELIEVE THAT THE DESIGN IS CONSISTENT WITH THE REQUIREMENTS OF TITLE 46 CHAPTER 12 OF THE CODE OF LAWS OF THE STATE OF SOUTH CAROLINA...
3. I HAVE FACED AN EROSION, SEDIMENTATION AND WATER POLLUTION PREVENTION PLAN THAT I ACCEPTED AND BELIEVE THAT THE DESIGN OF THE SYSTEM FULFILLS THE BEST OF MY KNOWLEDGE AND BELIEVE THAT THE DESIGN IS CONSISTENT WITH THE REQUIREMENTS OF TITLE 46 CHAPTER 12 OF THE CODE OF LAWS OF THE STATE OF SOUTH CAROLINA...
4. I HAVE FACED AN EROSION, SEDIMENTATION AND WATER POLLUTION PREVENTION PLAN THAT I ACCEPTED AND BELIEVE THAT THE DESIGN OF THE SYSTEM FULFILLS THE BEST OF MY KNOWLEDGE AND BELIEVE THAT THE DESIGN IS CONSISTENT WITH THE REQUIREMENTS OF TITLE 46 CHAPTER 12 OF THE CODE OF LAWS OF THE STATE OF SOUTH CAROLINA...

THOMAS ENGINEERING & CONSULTING, INC. DATE: 10/20/2011 TIME: 10:10:11 AM



STORMWATER POLLUTION PREVENTION PLAN

TEMPORARY SEEDING - COASTAL													
SPECIES	LBS/AC	JAN	FEB	MAR	APR	MAY	JUN	JUL	AUG	SEP	OCT	NOV	DEC
SANDY, DROUGHTY SITES													
BROWNTOP MILLET	40												
RYE, GRAM	56												
RYEGRASS	50												
WELL DRAINED, CLAYEY/LOAMEY SITES													
BROWNTOP MILLET	40												
JAPANESE MILLET	40												
RYE, GRAM	56												
OATS	75												
RYEGRASS	50												

PERMANENT SEEDING - COASTAL													
SPECIES	LBS/AC	JAN	FEB	MAR	APR	MAY	JUN	JUL	AUG	SEP	OCT	NOV	DEC
SANDY, DROUGHTY SITES													
BROWNTOP MILLET	10												
BAHAGRASS	40												
BROWNTOP MILLET	10												
BAHAGRASS	30												
SERICA LESPEDEZA	40												
BROWNTOP MILLET	10												
ATLANTIC COASTAL PANICGRASS	15												
BROWNTOP MILLET	10												
SWITCHGRASS (CLAM)	PL5												
LITTLE BLUESTEM	4												
SERICA LESPEDEZA	2L												
BROWNTOP MILLET	10												
WEEPING LOVEGRASS	8												
WELL DRAINED, CLAYEY/LOAMEY SITES													
BROWNTOP MILLET	10												
BAHAGRASS	40												
RYE, GRAM	10												
BAHAGRASS	40												
CLOVER, CRIMSON (ANNUAL)	5												
BROWNTOP MILLET	10												
BAHAGRASS	30												
SERICA LESPEDEZA	40												
BROWNTOP MILLET	10												
BERMUDA, COMMON	10												
SERICA LESPEDEZA	40												
BROWNTOP MILLET	10												
BERMUDA, COMMON	12												
KOBE LESPEDEZA (ANNUAL)	10												
BROWNTOP MILLET	10												
BAHAGRASS	20												
BERMUDA, COMMON	6												
SERICA LESPEDEZA	40												
BROWNTOP MILLET	10												
SWITCHGRASS	6												
LITTLE BLUESTEM	PL5												
INDIANGRASS	3												

EROSION CONTROL LEGEND

DESCRIPTION	PLAN SYMBOL
SILT FENCE	
CLEARING LIMITS	
DIVERSION DIKE	
DIVERSION BERM	
TEMPORARY DIVERSION	
PERMANENT DIVERSION	
SUBSURFACE DRAIN	
VEGETATED CHANNEL	
RIP RAP LINED CHANNEL	
ECB OR TRM LINED CHANNEL	
PAVED CHANNEL	
TREE PROTECTION	
SURFACE ROUGHENING	
TOP SOILING	
TEMPORARY SEEDING	
PERMANENT SEEDING	
MULCHING	

EROSION CONTROL LEGEND

DESCRIPTION	PLAN SYMBOL
EROSION CONTROL BLANKET OR TURF REINFORCEMENT MAT	
FLEXIBLE GROWTH MATRIX	
BONDED FIBER MATRIX	
SODDING	
SLOPED SODDING	
STAKED SOD	
STAKED SOD AROUND INLET	
REPRAP	
OUTLET PROTECTION - RIP RAP	
OUTLET PROTECTION - ECB OR TRM	
DUST CONTROL	
POLYACRYLAMIDE (PAM)	
SEDIMENT BASIN	
SEDIMENT BASIN WITH SKIMMER	
SEDIMENT TRAP	
ROCK SEDIMENT DIKE	
SEDIMENT TUBE	

EROSION CONTROL LEGEND

DESCRIPTION	PLAN SYMBOL
ROCK CHECK DAM	
FURROW Baffles	
STABILIZED CONSTRUCTION ENTRANCE	
CONCRETE WASHOUT	
STORM DRAIN INLET PROTECTION - TYPE A FILTER FABRIC	
STORM DRAIN INLET PROTECTION - TYPE B SEDIMENT TUBE	
STORM DRAIN INLET PROTECTION - TYPE C BLOCK AND GRAVEL	
STORM DRAIN INLET PROTECTION - TYPE D RIGID INLET FILTER	
STORM DRAIN INLET PROTECTION - TYPE E SURFACE COURSE CURB INLET FILTER	
STORM DRAIN INLET PROTECTION - TYPE F INLET TUBE	
STORM DRAIN INLET PROTECTION - TYPE G IMPERVIOUS AREA	
STORM DRAIN INLET PROTECTION - CATCH BASIN INSERT	
PIPE SLOPE DRAIN	
TEMPORARY STREAM CROSSING	
LEVEL SPREADER	

LIST OF ACRONYMS FOR SEDIMENT AND EROSION CONTROL

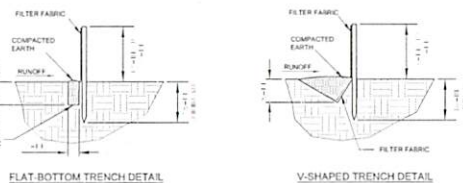
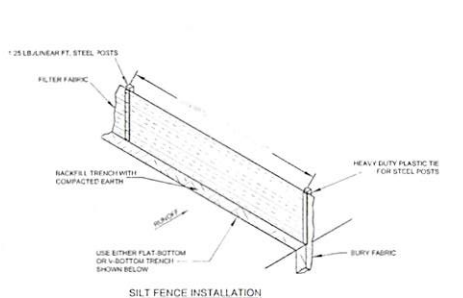
AAEPD	AMERICAN ASSOCIATION OF STATE HIGHWAY AND TRANSPORTATION OFFICIALS
AAO	ACRYLAMIDE POLYMER
BFM	BONDED FIBER MATRIX
BMVSI	BEST MANAGEMENT PRACTICES
CBF	CUBIC FEET PER SECOND
CMP	CORRUGATED METAL PIPE
DHEC	DEPARTMENT OF HEALTH AND ENVIRONMENTAL CONTROL
ECB	EROSION CONTROL BLANKET
EPA	UNITED STATES ENVIRONMENTAL PROTECTION AGENCY
EPSC	EROSION PREVENTION AND SEDIMENTATION CONTROL
FDA	UNITED STATES FOOD AND DRUG ADMINISTRATION
FGM	FLEXIBLE GROWTH MATRIX
HDP	HIGH DENSITY POLYETHYLENE
MS1	MUNICIPAL SEPARATE STORM SEWER SYSTEM
MDS	MINIMAL SAFETY DATA SHEETS
NFDES	NATIONAL POLLUTANT DISCHARGE ELIMINATION SYSTEM
PAM	POLYACRYLAMIDE OR POLYMER
RCF	REINFORCED CONCRETE PIPE
SCS	SOIL CONSERVATION SERVICE
SWPPP	STORMWATER POLLUTION PREVENTION PROGRAM
TRM	TURF REINFORCEMENT MAT
VFS	VEGETATED FILTER STRIP

CONSTRUCTION SEQUENCE

CONSTRUCTION ACTIVITY	SCHEDULE CONSIDERATION
1 OBTAIN ALL PERMITS AND OTHER APPLICABLE PERMITS	CONTRACTOR TO HAVE ON-SITE AT ALL TIMES DURING CONSTRUCTION
2 FLAG THE WORK LIMITS AND BARRICADE TREES AND MARK BUFFER AREAS FOR PROTECTION	HIRE LOCAL REGULATORY AGENCY INSPECT TREE BARRICADES
3 HOLD PRE CONSTRUCTION CONFERENCE AT LEAST ONE WEEK PRIOR TO STARTING CONSTRUCTION	REVIEW TREE PROTECTION (BARRICADE) WITH OWNER AND LOCAL REGULATORY AGENCY. TAKE PICTURES OF ALL PROTECTED TREES AND LOCATIONS WHERE TREE WORK IS TO EXISTING TO DOCUMENT PREEXISTING CONDITION PROCEDURES
4 INSTALL CONSTRUCTION ACCESS AND LAY LEAVY AREAS	STABILIZE BARE AREAS IMMEDIATELY AND INSTALL CONSTRUCTION ACCESS ENTRANCES
5 CONSTRUCT SEDIMENT TRAPS AND BARRIERS - BASIN TRAPS, SEDIMENT FENCES, AND OUTLET PROTECTION	INSTALL PRINCIPAL BARRIERS AFTER CONSTRUCTION SITE IS ACCESSED. INSTALL ADDITIONAL TRAPS AND BARRIERS AS NEEDED DURING GRADING
6 ESTABLISH RUNOFF CONTROL - DIVERSIONS, PERMEABLE DREDS, WATER BARS, AND OUTLET PROTECTION	INSTALL KEY PRACTICES AFTER PRINCIPAL SEDIMENT TRAPS AND BARRIERS ARE IN PLACE. INSTALL ADDITIONAL BARRIERS AS NEEDED DURING GRADING
7 LAND CLEARING AND GRADING SITE PREPARATION (DITCHING, FILLING AND GRADING, SEDIMENTATION TRAPS, BARRIERS, DIVERSIONS, DRAINS, SURFACE HOLD-UPPING)	BEFORE MAJOR CLEARING AND GRADING AFTER PRINCIPAL SEDIMENT AND KEY RUNOFF CONTROL MEASURES ARE INSTALLED. CLEAR BOTTOM AND DISPOSAL AREAS ONLY AS NEEDED. INSTALL ADDITIONAL CONTROL MEASURES AS GRADING PROGRESSES. MARK TREES AND BUFFER AREAS FOR PRESERVATION
8 RUNOFF CONVEYANCE SYSTEMS - INSTALL STORM DRAINS, STABILIZE BANKS, CHANNELS, INSTALL BARRIERS AND OUTLET PROTECTION FOR DRAINS	WHEN NECESSARY, STABILIZE BANKS AS EARLY AS POSSIBLE. INSTALL PRINCIPAL BARRIERS AND CONVEYANCE SYSTEM WITH RUNOFF CONTROL MEASURES. INSTALL REMAINDER OF SYSTEM AFTER GRADING
9 INSTALL WASTEWATER COLLECTION, WATER DISTRIBUTION, AND STORM DRAINAGE SYSTEMS	APPLY TEMPORARY OR PERMANENT STABILIZATION MEASURES IMMEDIATELY ON ALL DISTURBED AREAS WHERE WORK IS DELAYED OR COMPLETE
10 SURFACE STABILIZATION TEMPORARY AND PERMANENT SEEDING, MULCHING, SODDING, RIP RAP	APPLY TEMPORARY OR PERMANENT STABILIZATION MEASURES IMMEDIATELY ON ALL DISTURBED AREAS WHERE WORK IS DELAYED OR COMPLETE
11 BUILDING CONSTRUCTION, BUILDINGS UTILITIES, ROADS, ETC.	INSTALL NECESSARY EROSION AND SEDIMENTATION CONTROL PRACTICES AS WORK TAKES PLACE
12 LANDSCAPING AND FINAL STABILIZATION (TOPSOILING, TREES AND SHRUBS, PERMANENT SEEDING, MULCHING, SODDING, RIP RAP)	LAST CONSTRUCTION PHASE - STABILIZE ALL OPEN AREAS INCLUDING BARRIERS AND SLOPE AREAS. REMOVE AND STABILIZE ALL TEMPORARY CONTROL MEASURES

THOMAS CONSULTANTS INC. ALL RIGHTS RESERVED. DATE: 01/15/2019. DRAWING NO: SWPPP-001. SCALE: 1/8" = 1'-0"

## STORMWATER POLLUTION PREVENTION PLAN



WHEN AND WHERE TO USE IT  
SILT FENCE IS APPLICABLE IN AREAS WHERE THE MAXIMUM SLOPE STEEPNESS (NORMAL PITCH) IS 10% TO 15% AND THE FLOW VELOCITY IS 1.5 FT/SEC. IT IS NOT TO BE USED IN AREAS WHERE THE FLOW VELOCITY IS GREATER THAN 8.0 CFS.

DO NOT PLACE SILT FENCE ACROSS CHANNELS OR USE IT AS A VELOCITY CONTROL BMP.

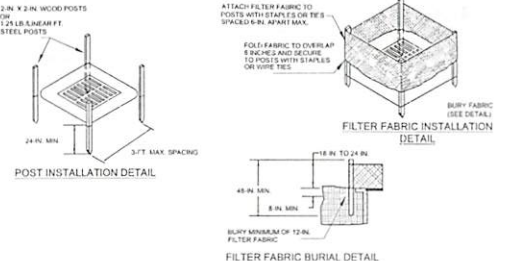
**MATERIALS**  
**STEEL POSTS**  
USE 1.25 LB./AN. FT. STEEL POSTS THAT MEET THE FOLLOWING MINIMUM PHYSICAL REQUIREMENTS:  
BE COMPOSED OF HIGH STRENGTH STEEL WITH MINIMUM YIELD STRENGTH OF 36,000 PSI  
HAVE A STANDARD "T" SECTION WITH A NOMINAL FACE WIDTH OF 1.38 INCHES AND NOMINAL "T" LENGTH OF 1.48 INCHES  
WEIGH 1.25 POUNDS PER FOOT (1.25)  
HAVE A SOLID STABILIZATION PLATE WITH A MINIMUM CROSS SECTION AREA OF 17 SQUARE INCHES ATTACHED TO THE STEEL POSTS  
PAINTED WITH A WATER BASED BAKED ENAMEL PAINT

USE STEEL POSTS WITH A MINIMUM LENGTH OF 4 FEET (WEIGHING 1.25 POUNDS PER LINEAR FOOT (1.25)) WITH PROJECTIONS TO AND IN PATTERNING THE FABRIC. EXCEPT WHEN HEAVY GLAY SOILS ARE PRESENT ON SITE, STEEL POSTS WILL HAVE A METAL SOIL STABILIZATION PLATE WELDED NEAR THE BOTTOM SUCH THAT WHEN THE POST IS DRIVEN TO THE PROPER DEPTH THE PLATE WILL BE BELOW THE GROUND LEVEL FOR ADDED STABILITY.  
THE SOIL PLATES SHOULD HAVE THE FOLLOWING CHARACTERISTICS:  
BE COMPOSED OF MINIMUM 18 GAUGE STEEL  
HAVE A MINIMUM CROSS SECTION AREA OF 17 SQUARE INCHES

**INSTALLATION**  
EXCAVATE A TRENCH APPROXIMATELY 6 INCHES WIDE AND 6 INCHES DEEP WHEN PLACING FABRIC BY HAND. PLACE 12 INCHES OF GEOTEXTILE FABRIC INTO THE 6 INCH DEEP TRENCH, EXTENDING THE REMAINING 6 INCHES TOWARD THE UPSLOPE SIDE OF THE TRENCH. BACKFILL THE TRENCH WITH SOIL OR GRAVEL AND COMPACT. BURY 18 INCHES OF FABRIC INTO THE GROUND WHEN PNEUMATICALLY INSTALLED. SET FABRIC WITH A SLOTTING METHOD. PUNCH-HOLE FABRIC IN CONTIGUOUS ROLLS AND CUT TO THE LENGTH OF THE BARRIER TO AVOID JOINTS. WHEN JOINTS ARE NECESSARY, WRAP THE FABRIC TOGETHER AT A SUPPORT POST WITH BOTH ENDS FASTENED TO THE POST WITH A MINIMUM OVERLAP. INSTALL POSTS TO A MINIMUM DEPTH OF 24 INCHES. INSTALL POSTS A MINIMUM OF 1 TO 2 FEET ABOVE THE FABRIC. WITH NO MORE THAN 3 FEET OF THE POST ABOVE THE GROUND. SPACE POSTS A MINIMUM OF 18 INCHES APART. START A 3 INCH WIRE (LIE OVER THE FILTER FABRIC TO BEHELD) FASTEN TO THE UPSLOPE SIDE OF HOODS POSTS. ATTACH FABRIC TO THE STEEL POSTS USING HEAVY DUTY PLASTIC TIES THAT ARE EVENLY SPACED AND PLACED IN A MANNER TO PREVENT SAGGING OR TEARING OF THE FABRIC. IN ALL CASES, TIES SHOULD BE APPLIED IN NO LESS THAN THREE PLACES. THE FABRIC MINIMUM OF 24 INCHES ABOVE THE GROUND. WHEN NECESSARY, THE HEIGHT OF THE FABRIC ABOVE GROUND MAY BE GREATER THAN 24 INCHES. IN LOCAL AREAS, EXTRA SILT FENCE HEIGHT MAY BE REQUIRED. THE POST HEIGHT WILL BE TWICE THE EXPOSED POST HEIGHT. POST SPACING WILL REMAIN THE SAME AND EXTRA HEAVY FABRIC WILL BE 4 TO 6 FEET TALL. LOCATE SILT FENCE CHECKS EVERY 100 FEET MAXIMUM AND AT 45 DEGREE ANGLES. THE FENCE PERPENDICULAR TO THE DIRECTION OF FLOW AND PLACE THE FENCE THE PROPER DISTANCE FROM THE TOE OF STEEP SLOPES TO PROVIDE SEDIMENT STORAGE AND ACCESS FOR MAINTENANCE AND CLEANOUT.

**INSPECTION AND MAINTENANCE**  
CHECK FOR SEDIMENT BUILDUP AND FENCE INTEGRITY. CHECK WHERE RUNOFF HAS ESCAPED A CHANNEL (BEHIND THE FENCE, OR WHERE THE FENCE HAS SAGGED OR COLLAPSED BY FENCE OVERTOPPING). IF THE FENCE FABRIC TENSILE BEGINS TO DECOMPOSE, OR IN ANY WAY BECOMES INEFFECTIVE, REPLACE THE SECTION OF FENCE IMMEDIATELY. WHEN SEDIMENT ACCUMULATED ALONG THE FENCE WHEN IT REACHES TO THE HEIGHT OF THE FENCE, ESPECIALLY IF HEAVY BANKS ARE EXPECTED, REMOVE TRAPPED SEDIMENT FROM THE SITE OR STABILIZE IT ON SITE. REMOVE SILT FENCE WITHIN 30 DAYS AFTER FINAL STABILIZATION IS ACHIEVED OR AFTER TEMPORARY BEST MANAGEMENT PRACTICES (BMPs) ARE NO LONGER NEEDED. PERMANENTLY STABILIZE DISTURBED AREAS RESULTING FROM FENCE REMOVAL.

**SILT FENCE**  
NOT TO SCALE

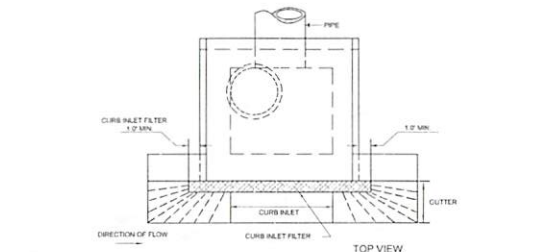


**MATERIALS**  
USE FILTER FABRIC THAT CONFORMS TO SCODOT STANDARD SPECIFICATIONS FOR HIGHWAY CONSTRUCTION (LATEST EDITION).  
USE STEEL POSTS THAT MEET THE FOLLOWING MINIMUM PHYSICAL REQUIREMENTS:  
BE COMPOSED OF HIGH STRENGTH STEEL WITH MINIMUM YIELD STRENGTH OF 36,000 PSI  
HAVE A STANDARD "T" SECTION WITH A NOMINAL FACE WIDTH OF 1.38 INCHES AND NOMINAL "T" LENGTH OF 1.48 INCHES  
WEIGH 1.25 POUNDS PER FOOT (1.25)  
BE PAINTED WITH A WATER BASED BAKED ENAMEL PAINT

**INSTALLATION**  
EXCAVATE A TRENCH 6 INCHES WIDE AND 6 INCHES DEEP AROUND THE OUTSIDE PERIMETER OF THE BALET UNLESS THE FABRIC IS PNEUMATICALLY INSTALLED.  
EXTEND THE FILTER FABRIC A MINIMUM OF 12 INCHES INTO THE TRENCH. BACKFILL THE TRENCH WITH SOIL OR CRUSHED STONE AND COMPACT OVER THE FILTER FABRIC UNLESS THE FABRIC IS PNEUMATICALLY INSTALLED.  
USE STEEL POSTS WITH A MINIMUM POST LENGTH OF 40 INCHES CONSISTING OF STANDARD "T" SECTIONS WITH A WEIGHT OF 1.25 POUNDS PER FOOT (1.25). INSTALL THE FILTER FABRIC TO A MINIMUM HEIGHT OF 24 INCHES ABOVE GRADE. SPACE THE STEEL POSTS AROUND THE PERIMETER OF THE BALET A MINIMUM OF 3 FEET APART AND DRIVE THEM INTO THE GROUND A MINIMUM OF 24 INCHES. CUT THE FILTER FABRIC FROM A CONTIGUOUS ROLL TO THE LENGTH OF THE PROTECTED AREA TO AVOID THE USE OF JOINTS. WHEN JOINTS ARE NECESSARY, WRAP FILTER FABRIC TOGETHER ONLY AT A SUPPORT POST WITH BOTH ENDS SECURELY FASTENED TO THE POST WITH A MINIMUM 6 INCH OVERLAP.  
ATTACH FABRIC TO STEEL POSTS WITH HEAVY DUTY PLASTIC TIES.  
ATTACH AT LEAST FOUR (4) EQUALLY SPACED TIES IN A MANNER TO PREVENT SAGGING OR TEARING OF THE FABRIC. IN ALL CASES, ATTY TIES IN NO LESS THAN FOUR (4) PLACES.

**INSPECTION AND MAINTENANCE**  
SEDIMENT SHOULD BE REMOVED WHEN IT REACHES APPROXIMATELY 1/3 THE HEIGHT OF THE FENCE. TAKE CARE NOT TO DAMAGE OR UNDERCUT FABRIC. WHEN REMOVING SEDIMENT, IF A BUMP IS USED, SEDIMENT SHOULD BE REMOVED WHEN IT IS APPROXIMATELY 1/3 THE DEPTH OF THE HOLE. MAINTAIN THE POOL AREA, ALWAYS PROVIDING ADEQUATE SEDIMENT STORAGE VOLUME FOR THE NEXT STORM.  
STORM DRAIN BALET PROTECTION STRUCTURES SHOULD BE REMOVED ONLY AFTER THE DISTURBED AREAS ARE PERMANENTLY STABILIZED. REWAKE ALL CONSTRUCTION MATERIALS AND SEDIMENT AND DEPOSITS OF THEM PROPERLY. GRASS THE DISTURBED AREA TO THE ELEVATION OF THE DRAIN BALET STRUCTURE. CHEST. USE APPROPRIATE PERMANENT STABILIZATION METHODS TO STABILIZE BARE AREAS AROUND THE BALET.

**FILTER FABRIC BALET PROTECTION (TYPE A)**  
NOT TO SCALE

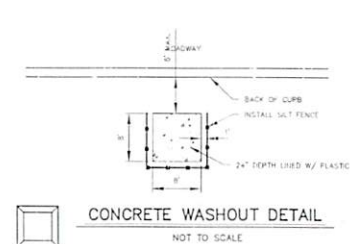


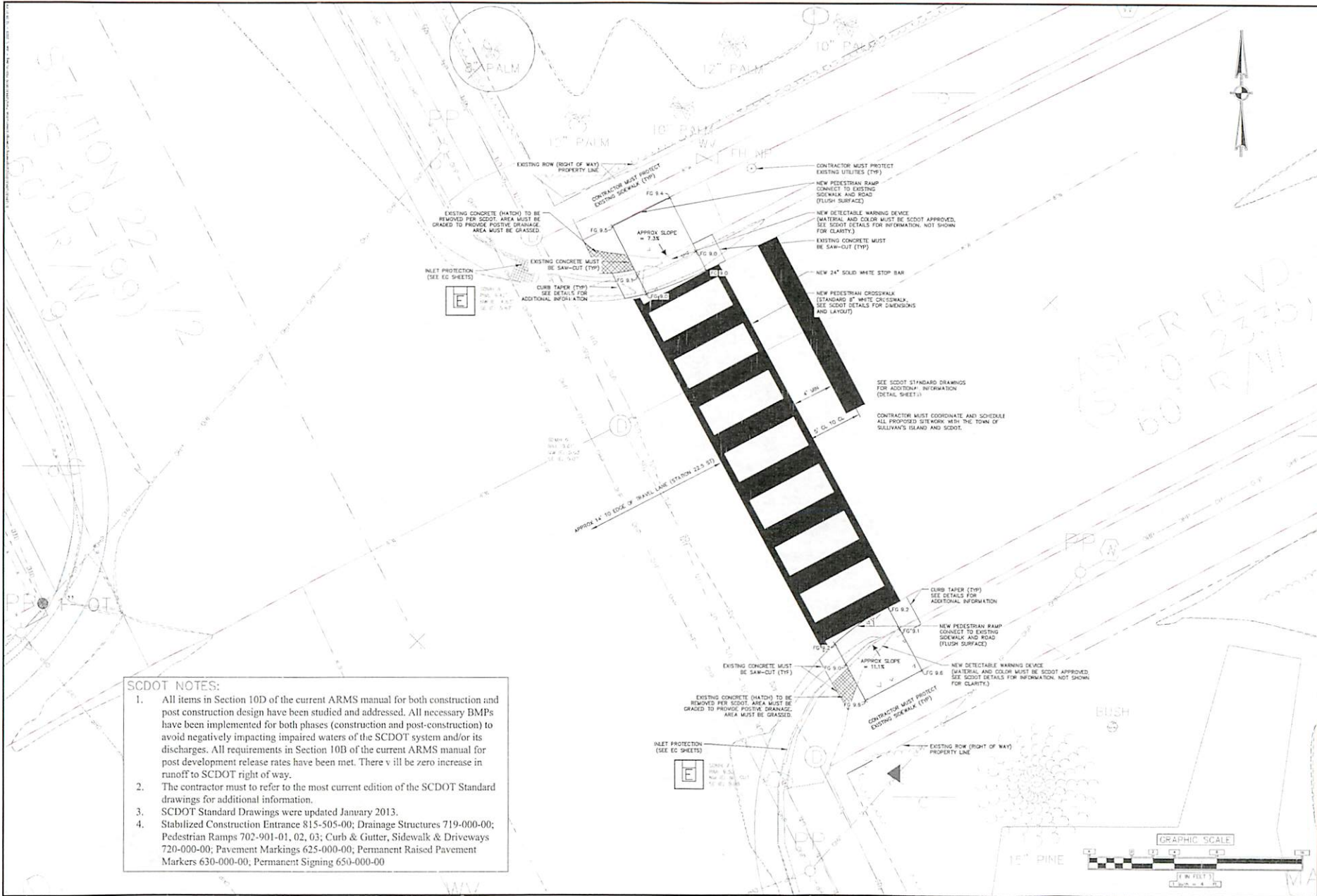
**MATERIALS**  
ONLY USE SURFACE COURSE BALET FILTERS THAT HAVE A MINIMUM HEIGHT OR DIAMETER OF 6 INCHES AND HAVE A MINIMUM LENGTH THAT IS 2 FEET LONGER THAN THE LENGTH OF THE CURB OPENING. SURFACE COURSE BALET FILTERS ARE NOT DESIGNED TO COMPLETELY BLOCK THE BALET OPENING.  
SURFACE COURSE BALET FILTERS ARE CONSTRUCTED WITH A SYNTHETIC MATERIAL THAT WILL ALLOW STORM WATER TO FREELY FLOW THROUGH WHILE TRAPPING SEDIMENT AND DEBRIS. THE GEOTEXTILE IS NON-Biodegradable AND RESISTANT TO OXIDATION BY UV RADIATION EXPOSURE AND RESISTANT TO CONTACT HAZARDOUSLY ENCOUNTERED IN STORM WATER. STRAW, STRAW BALE, PINE NEEDLES AND LEAF MULCH ARE NOT PERMISSIBLE FILTER MATERIALS.

**INSTALLATION**  
SURFACE COURSE BALET FILTERS ARE APPLICABLE FOR ROAD CATCH BASIN AFTER THE ROAD SURFACE COURSE IS PLACED. PLACE SURFACE COURSE BALET FILTERS WHERE SEDIMENT MAY DRIFT OVER SIDEWALKS AND CURBS.  
INSTALL SURFACE COURSE BALET FILTERS IN FRONT OF CURB BALET OPENINGS. THE FILTER SHALL HAVE A MINIMUM HEIGHT OR DIAMETER OF 6 INCHES AND HAVE A MINIMUM LENGTH THAT IS 2 FEET LONGER THAN THE LENGTH OF THE CURB OPENING. THIS WILL ALLOW SUFFICIENT LENGTH TO COVER THE BALET WITH AT LEAST 1 FOOT OF CLEARANCE BEYOND THE BALET ON BOTH ENDS.  
DO NOT COMPLETELY BLOCK THE BALET OPENING WITH SURFACE COURSE BALET FILTERS. INSTALL SURFACE COURSE BALET FILTERS IN A MANNER TO ALLOW OVERFLOW TO ENTER THE CATCH BASIN.  
FILL THE AGGREGATE COMPARTMENT TO A LEVEL (AT LEAST 12 INCHES) THAT WILL KEEP THE SURFACE COURSE BALET FILTER IN PLACE AND CREATES A SEAL BETWEEN THE SURFACE COURSE BALET FILTER AND THE ROAD SURFACE.


**INSPECTION AND MAINTENANCE**  
POURING UNLINED IF SEDIMENT IS NOT REMOVED REGULARLY, THEREFORE ROUTINE MAINTENANCE MUST BE PROVIDED.  
INSPECT SURFACE COURSE CURB BALET FILTERS ON A REGULAR BASIS AND IMMEDIATELY AFTER MAJOR RAIN EVENTS.  
CLEAN THE SURFACE COURSE CURB BALET FILTER UPON A VISUAL INSPECTION SHOWING SILT AND CURBS BUILD UP AROUND THE FILTER.

**SURFACE COURSE CURB BALET FILTERS (TYPE E)**  
NOT TO SCALE





- SCDOT NOTES:**
1. All items in Section 10D of the current ARMS manual for both construction and post construction design have been studied and addressed. All necessary BMPs have been implemented for both phases (construction and post-construction) to avoid negatively impacting impaired waters of the SCDOT system and/or its discharges. All requirements in Section 10B of the current ARMS manual for post development release rates have been met. There will be zero increase in runoff to SCDOT right of way.
  2. The contractor must refer to the most current edition of the SCDOT Standard drawings for additional information.
  3. SCDOT Standard Drawings were updated January 2013.
  4. Stabilized Construction Entrance 815-505-00; Drainage Structures 719-000-00; Pedestrian Ramps 702-901-01, 02, 03; Curb & Gutter, Sidewalk & Driveways 720-000-00; Pavement Markings 625-000-00; Permanent Raised Pavement Markers 630-000-00; Permanent Signing 650-000-00



THOMAS J. SULLIVAN, P.E.

TOWN OF SULLIVAN'S ISLAND

DATE: 11/12/13  
 DRAWN: [unintelligible]  
 REVISION: [unintelligible]  
 APPROVED: [unintelligible]



**FINANCE  
COUNCIL MEETING  
June 16, 2020**

**Chairman Mayor Pat O'Neil  
All Members of Council**

All matters connected with Town finances, taxes and licenses. The Committee shall prepare and submit an annual operating budget and capital improvement program to Council.

**I. Matters for Action by Council**

- A. Third Reading and Ratification, Ordinance 2020-08, An Ordinance to Adopt the General Fund Budget for July 1, 2020 through June 30, 2021

**II. Matters for Discussion by Council**

- A. None

**III. New Matters Presented to Council**

- A. May 2020 Financial Report.

**IV. Matters Pending by Council**

- A. None.

# **PUBLIC FACILITIES COUNCIL MEETING**

**June 16, 2020**

**Chairman Greg Hammond**  
**Members Sarah Church and Tim Reese**

All matters relating to construction, maintenance and improvements of streets, beach paths and Town-owned buildings; sanitation services including trash and garbage; storm water management; and energy and resource conservation programs.

## **Monthly Construction Report Presented by Randy Robinson (if needed).**

### **I. Matters for Action**

- a. A unanimous recommendation of Public Facilities Committee: Motion to direct town staff to begin RFP process to select an engineering firm to produce a comprehensive town-wide stormwater management plan

### **II. Matters for Discussion**

- a. Recommendation of Public Facilities Committee to:
  - i. Seal and tack-weld openings at Battery Logan and large cement building behind “the mound” for safety purposes
  - ii. Seal and tack-weld openings at Battery Thomson for safety purposes, remove remaining extraneous ply-wood structures, re-paint, remove power line from pole to structure
  - iii. Begin sale process for old town hall property
  - iv. Direct town staff to create master plan for beach paths with goal of ensuring usability of each beach path, including prioritization of work (funding of work to remain TBD)
- b. Update on:
  - i. Stormwater drain modification @ Jasper / 22.5 intersection
  - ii. Fire Station project
  - iii. FEMA Grant at Station 18 (if new information available)

### **III. New Matters Presented to Council**

- a. None

### **IV. Matters Pending Further Action**

- a. None.

### **V. Recently Resolved**

- a. None.

# BUILDING REPORT

## May 2020

				<b>Fiscal</b>	<b>Previous</b>
	<b>May 2020</b>	<b>April 2020</b>	<b>May 2019</b>	<b>Year to date</b>	<b>Year to date</b>
<b>TOTAL PERMITS ISSUED</b>	62	66	71	707	564
<b>TOTAL C.O. and C.of C.s ISSUED</b>	2	1	2	14	18
<b>NEW HOME PERMITS</b>	0	0	1	11	6
<b>COST OF CONSTRUCTION</b>	6,796,137	2,597,016	3,723,597	63,058,343	32,420,586
<b>PERMIT FEES COLLECTED</b>	21,347.44	30,028.08	48,691.57	485,804.13	337,514.60
<b>DEMOLITIONS/MOVING</b>	1	0	1	12	10
<b>INSPECTIONS</b>	<b>77</b>	92	61	683	522

**LAND USE AND NATURAL RESOURCES  
COUNCIL MEETING**

**June 16, 2020**

**Chairman Chauncey Clark  
Members Pat O'Neil and Kaye Smith**

All matters relating to the Zoning and Building Ordinances and their Implementation, and Natural Resources including Town-owned land.

**Monthly Zoning Report Presented by Mr. Henderson  
Monthly Boards and Commission Reports Attached**

**I. Matters for Action**

1. None

**II. Matters for Discussion**

1. None.

**III. Activity Update**

**IV. New Matters Presented to Council**

**V. Matters Pending Further Action by Committee**

# PLANNING & ZONING REPORT

## FOR MARCH, APRIL & MAY 2020

---

Prepared For: Town Council and Land Use and Natural Resources Committee

Regarding: Board and Commission agenda items and other planning and zoning issues

---

### **ZONING PROJECT UPDATE:**

- COVID-19 Remote Meeting for Boards and Commissions- Town staff has continued receiving board and commission applications throughout COVID-19 pandemic, utilizing the Zoom online platform to host applicant presentations, staff reports and public input. Note below all reviewed applications from March, April and May 2020.
- Public Facilities Zoning District - Planning Commission and National Park Service conceptually approved the creation of a new zoning district. Town Council considering draft language and rezoning map recommendations for the Planning Commission public hearing (Pending LUNR and Council review).
- Foundation Height and FEMA Base Flood Elevation: Consideration of potential text adjustments to Section 21-31, 21-59 and 21-60 foundation height regulations for structures, relating to FEMA Flood Insurance Rate Map (FIRM) updates forecasted for 2020 (Pending LUNR and Council review).

### **DESIGN REVIEW BOARD: APRIL (DEFERRED FROM MARCH AGENDA) 2020**

#### A. SPECIAL EXCEPTIONS

1. **Approved** 1321 Middle Street: Brent Fleming, applicant, requests final plan approval to receive the accessory dwelling unit special exception for a Traditional Island Resource in accordance with Zoning Ordinance §21-20 C. (2). Modifications to the zoning standards are requested for accessory structure side setbacks and foundation height. (TMS# 523-07-00-096)

#### B. HISTORIC DESIGN REVIEWS

1. **Approved** 2805 Atlantic Avenue: Hunter Kennedy of KDS, applicant, requests conceptual approval of a renovations to a Traditional Island Resource. Modifications requested for principal building front and side façade. (TMS# 529-11-00-049)
2. **Approved** 413 Station 23: Drafted Architecture, applicants, request conceptual approval for historic renovation plans for a Sullivan's Island Landmark property. (TMS# 529-06-00-108)
3. **Approved** 1104 Osceola Avenue: Herlong and Associates, applicants, request final approval of a living space addition and swimming pool for a Sullivan's Island Landmark property. Historic exemption is requested for principal building SF, Principal building coverage, and impervious coverage. (TMS# 523-07-00-0069)

### C. NON-HISTORIC DESIGN REVIEWS

1. **Approved** 3203 Middle Street: Herlong and Associates, applicants, request approval to construct a single- family residence with modifications to the zoning standards for principal building square footage, principal building coverage, principal building side façade, side setback and second story side facade setback. (TMS# 529-12-00-017)
2. **Approved** 2907 I'On Avenue: Herlong and Associates, applicants, request approval to construct a new single- family residence with modifications to the zoning standards for principal building square footage and principal building coverage. (TMS# 529-12-00-047)
3. **Approved** 2902 I'On Avenue: Jay Brown, applicant, requests final approval for modifications to the zoning standards for principal building square footage within an existing structure. (TMS# 529-12-00-045)
4. **Approved** 1414 Middle Street: Sacha Rosen, applicant, requests conceptual approval for construction of a new single-family residence with modifications to the zoning standards for principal building square footage, principal building side façade and second story side facade setback. (TMS# 523-07-00- 047)
5. **Approved** 1219 Cove Avenue: Rachel Burton, applicant, requests conceptual approval for renovations to a single-family residence with modifications to the zoning standards for principal building square footage, principal building coverage, front façade reorientation and principal building foundation height. (TMS# 523-07-00-019)
6. **Approved** 1710 Blanchard Street: Heather Wilson, applicant, requests approval for design review of an attached addition and porch additions with modification to the zoning standard for side setbacks. (TMS# 523-08-00-085)
7. **Approved** 2302 Atlantic Avenue: Katie Duncan, applicant, requests approval of principal building reorientation towards I'On Avenue in accordance with Zoning Ordinance 21-30 and relocation of the driveway to Atlantic Avenue. (TMS# 529-10-00-049)
8. **Approved** 2720 Goldbug Avenue: Paul Boehm, applicant, requests conceptual approval of additions to a non- historic second principal structure. (TMS# 529-07-00-002)

### **DESIGN REVIEW BOARD: MAY 2020**

#### A. NON-HISTORIC DESIGN REVIEWS

1. **Approved** 2808 Brooks Street: Brent Fleming, applicant, request conceptual approval to construct a single- family residence with modifications to the zoning standards for principal building square footage, principal building coverage, second story side facade setback and setbacks for accessory structures. (TMS# 529-07-00-047)

### **PLANNING COMMISSION: MARCH 11, 2020**

#### ITEMS FOR CONSIDERATION

1. Foundation Height and FEMA Base Flood Elevation: Consideration of potential text adjustments to Section 21-31, 21-59 and 21-60 foundation height regulations for structures, relating to FEMA Flood Insurance Rate Map (FIRM) updates forecasted for 2020.

**PLANNING COMMISSION: APRIL 8, 2020 CANCELLED**

**PLANNING COMMISSION: MAY 13, 2020**

ITEMS FOR CONSIDERATION

1. Foundation Height and FEMA Base Flood Elevation: Consideration of potential text adjustments to Section 21-31 foundation height regulations for structures, relating to preliminary FEMA Flood Insurance Rate Map (FIRM) updates.

**BOARD OF ZONING APPEALS: APRIL 9, 2020**

SPECIAL EXCEPTIONS TIME EXTENSION

1. 2668 Goldbug Avenue: Allen Porter, property owner and applicant, requests the second of five allowed time extensions for a previously approved “Accessory Dwelling Unit Special Exception” and a variance from the RC-2 setback requirements in accordance with SC Code §6-29-1530 South Carolina Vested Rights Act. (TMS# 529-07-00-008)

***BZA MAY 14, 2020 CANCELLED***

**TREE COMMISSION: APRIL 27, 2020**

TREE REMOVAL REQUESTS

1320 Thompson Avenue: Applicants, request approval to remove one Category 1 pecan tree of 28” dbh (diameter at breast height) in accordance with Zoning Ordinance Section 21-162. B. (Application for relocation, or removal and replacement). (TMS# 523-07-00-028)

ITEMS FOR CONSIDERATION

1. Arbor Day Recognition and Tree Giveaway: Cancelled due to COVID-19
2. Tree Commission Rules of Procedure: Review of draft rules of procedure and guidelines for Category 1 tree removal applications. Establishment of rules of procedure and guidelines are authorized in Article 17, Section 21-161 of the Zoning Ordinance (General Powers and Responsibilities).

***TREE COMMISSION MAY 26, 2020 CANCELLED***

**ADMINISTRATION  
COUNCIL MEETING  
June 16, 2020**

**Chairman Sarah Church**

**Members Greg Hammond and Bachman Smith, IV**

All matters relating to oversight of implementation of the following Town administrative functions: personnel; licensing; Town Attorney; court; rules; solicitation for Boards and Commissions; administrative infrastructure; communications and community outreach.

**I. Matters for Action by Council**

A.

**II. Matters for Discussion by Council**

A. Plastic pellet (Nurdle) pollution- discussion of how the Town can best protect the beaches and marshes from plastic pollution

**III. New Matters Presented to Council**

A. General assessment of staff diversity and police policies and procedures pertaining to matters of race/ethnicity, use of body-cams, general policing for fairness and de-escalation.

**IV. Matters Pending Further Action Taken by Council**

- A. Personnel Handbook – in progress, to be reviewed by Council upon completion of draft
- B. Codification of Town Ordinances- in progress, to be reviewed by Council upon completion



**WATER AND SEWER AGENDA  
COUNCIL MEETING  
Committee Chair: Bachman Smith, IV  
June 16, 2020**

**Committee Members:** Bachman Smith, IV, Chauncey Clark and Tim Reese

**Committee Charge:** All matters relating to the Water and Sewer Department and Systems

- I. Monthly Report from Mr. Gress/B. Smith, IV**
  - a. Project Updates (WWTP and Pump/Lift Stations)
  
- II. Matters for Approval by W&S Committee:**
  - a. W&S Bill language changes to comply with Codification Review suggestions as to water shut-offs due to unpaid bills (On Hold)
  
- III. Matters for Discussion by Council:**
  - a. Discussion of a Lift Station Change Order dollar amount for which Council approval is not needed
  - b. Discussion of the plan to reinstate service disconnects for delinquent water bill payments
  
- IV. Matters for Action by Council:**
  - a. None
  
- V. New Matters Presented to Council:**
  - a. The next Sullivan's Island W&S Committee meeting will be held on Thursday, June 25, 2020, at 8:45 AM at Sullivan's Island Town Hall.

**Pending Items to be considered in future meetings (some bear mention/status updates):**

- a. Wastewater Treatment Plant Retrofit (Construction Phase)
- b. Charleston CPW/ICW Water Main project (anticipated start in Fall of 2020)
- c. CWS contract revisions
- d. Written Cost Recovery Program
- e. Pump Station flood proofing project (construction phase)
- f. Water & Sewer Ordinance review/clean-up
- g. ASR: Aquifer Storage and Recovery (explore use of Pre-Disaster Mitigation Grant funds)



# Town of Sullivan's Island Water & Sewer Department

Manager Greg Gress  
843-883-5748

## Monthly Water Report For May 2020

*SOURCE WATER, WELLS:* No operational problems.

*SOURCE WATER, PURCHASE CAPACITY:* Raftelis preliminary demand projections study complete.

*FLOW:* Distributed 11.339 MG this calendar month, with a daily average flow of .354 MG and a Daily Max of .528 MG

*SALES:* 8.974 MG billed (*all water*) with a daily average of 0.289 MG. (9.665 MG billed in May last year with a daily average of 0.312 MG).

*RED WATER:* No operational problems

*DISTRIBUTION SYSTEM:* No operational problems.

*WATER LINE PROJECT:* No operational problems.



**Town of Sullivan's Island**  
**Water & Sewer Department**  
 Manager Greg Gress  
 843-883-5748



**WATER PLANT:** No operational problems.

**WORK ORDERS:**

**Work Order List**

Monday, June 01, 2020

Work Order #	Type Service Address	Status	Scheduled Date Customer Name	Completed Date Account #	1/1 Result
20-006774	READ FINAL BILL 2314 MIDDLE ST	Completed	05/01/2020 STEVEN POLETTI	05/01/2020 01299	COMPLETED
20-006775	CHECK FOR LEAKS 2708 ATLANTIC AVE	Completed	05/05/2020 BENTON BURROUGHS JR	05/05/2020 08603	COMPLETED
20-006776	DEMO INSPECTION 1857 I'ON AVE	Completed	05/06/2020 ROBERT PLESNARSKI	05/07/2020 08679	COMPLETED
20-006777	IRRIGATION QUOTE 204 STATION 19 ST	Completed	05/06/2020 ST PIERRE	05/11/2020 08727	COMPLETED
20-006778	DEMO INSPECTION 1710 ATLANTIC AVE	Completed	05/06/2020 JEREMY GRAVES	05/07/2020 08833	COMPLETED
20-006779	DEMO INSPECTION 1746 ATLANTIC AVE	Completed	05/06/2020 DAVID SEAY	05/07/2020 08659	COMPLETED



# Town of Sullivan's Island

## Water & Sewer Department

Manager Greg Gress  
843-883-5748

20-006780	METER CHANGE OUT 1305 THOMPSON AVE	Completed	05/07/2020 EUGENE S BLANCHARD	05/08/2020 00666	COMPLETED
20-006781	IRRIGATION INSTALL 2928 JASPER BLVD	Completed	05/08/2020 CHRISTOPHER L CANNON	05/13/2020 08680	COMPLETED
20-006782	CHECK FOR LEAKS 1601 MIDDLE ST	Completed	05/11/2020 TIM HARRELL	05/11/2020 00115	COMPLETED
20-006783	METER CHANGE OUT 2108 ATLANTIC AVE	Completed	05/13/2020 FRANK BARNES	05/18/2020 02302	COMPLETED
20-006784	METER CHANGE OUT 2824 ATLANTIC AVE	Completed	05/13/2020 CHRISOPHER K	05/18/2020 01762	COMPLETED
20-006785	METER CHANGE OUT 2424 I'ON AVE	Completed	05/13/2020 CYNTHIA ROCKWELL	05/18/2020 02390	COMPLETED
20-006786	METER CHANGE OUT 2619 BAYONNE ST	Completed	05/13/2020 PAUL LOPEZ	05/18/2020 08770	COMPLETED
20-006788	DEMO INSPECTION 2320 MYRTLE AVE	Completed	05/11/2020 MELINDA HAIRFIELD	05/13/2020 08834	COMPLETED
20-006790	TURN OFF SERVICE 1902 CENTRAL AVE	Completed	05/21/2020 J WYMAN FRAMPTON	05/22/2020 02426	COMPLETED
20-006791	READ FINAL BILL 1734 THOMPSON AVE	Completed	05/12/2020 PETER NAYLOR	05/12/2020 02664	COMPLETED
20-006792	RECONNECT DEMO 1601 ATLANTIC AVE	Completed	05/13/2020 DEBORAH M ALPHIN	05/18/2020 08798	COMPLETED
20-006795	TURN OFF SERVICE 1659 ATLANTIC AVE	Completed	05/15/2020 KENNETH M SPICER	05/15/2020 00807	COMPLETED
20-006796	READ FINAL BILL 424 STA 22 1/2 ST	Completed	05/15/2020 COMELINE PROPERTIES,	05/15/2020 08826	COMPLETED
20-006799	READ FINAL BILL 2850 MARSHALL BLVD	Completed	05/20/2020 BEACH HOUSE RETREAT	05/20/2020 08843	COMPLETED
20-006800	TURN ON SERVICE 2519 I'ON AVE	Completed	05/18/2020 LEONARD KRAWCHECK	05/18/2020 00178	COMPLETED
20-006801	CHECK FOR LEAKS 1808 MIDDLE ST	Completed	05/19/2020 GALIN SPICER	05/19/2020 02573	COMPLETED
20-006802	POOL FILLING PERMIT 194 STA 19 ST	Completed	05/21/2020 JOANNE STATON	05/21/2020 08759	COMPLETED
20-006807	TURN OFF SERVICE 1320 THOMPSON AVE	Completed	06/01/2020 GARY COLANGELO	05/28/2020 08775	CANCELLED



# Town of Sullivan's Island Water & Sewer Department

Manager Greg Gress  
843-883-5748

20-006808	TURN ON SERVICE 1902 CENTRAL AVE	Completed	05/22/2020 J WYMAN FRAMPTON	05/22/2020 02426	COMPLETED
20-006809	TURN OFF SERVICE 305 STA 22 ST	Completed	06/01/2020 KATIE POOLE	05/29/2020 08750	COMPLETED

*CHEMICALS:* Used 51 gallons of orthophosphate.

*OTHER:* Still two open position.



Town of Sullivan's Island  
Water & Sewer Department  
Manager Greg Gress  
843-883-5748

Monthly Sewer Report  
For  
May 2020

*COLLECTION SYSTEM:* Two more sinkholes developed this month as a result of the continued heavy rains.

*SEWER LINE PROJECT:* Have not heard back from SCDOT on a proposed meeting date with management to discuss cost sharing a resolution to flooding complaints at Sullivan's. Scheduled conference call 2/28/20 @ 1:30PM. SCDOT could not commit to a cost share. Needs to go higher up the ladder at SCDOT.

*LIFT STATIONS:* 5 over time call outs for pump station alarms.

LS Construction Project Update:

Station #1; Excavation work has begun at LS#1

Station #2: No activity

Station #3: No activity

Station #4: No activity

Station #5: Still awaiting AT&T to relocate their utilities.

*FLOW:* Processed 19.297 Million Gallons this month, with a daily average of 0.643 MG and a maximum weekly average of .885 MG. Rainfall total was 8.64 inches.

*SALES:* 5.769 MG billed this month with a daily average of 0.186 MG. (5.809 MG billed in May last year with a daily average of 0.187 MGD).

*HEADWORKS:* No operational problems.



# Town of Sullivan's Island

## Water & Sewer Department

Manager Greg Gress  
843-883-5748

*OXIDATION DITCH:* No change in structure since last report.

*WWTF DESIGN & CONSTRUCTION:* Construction ongoing. See attached schedule.

Two of three critical floor pours complete on Ox Ditch. Underdrain piping and rebar underway on elevated equipment building.

*CLARIFIER:* No operational problems

*OUTFALL:* On two days (23rd and 29<sup>th</sup>) in the month of April we exceeded the daily max loading limit for chlorine of .29 lbs/day, .55 lbs/day and .34 lbs/day respectively.

*NPDES PERMIT:* No operational problems. Still no report from SCDHEC plant inspection on 4/8/19. No defects were found.

*BIOSOLIDS:* 0 cu yd. dry to landfill. 22, 00 gallons liquid sludge hauled to MPW.

*CHEMICALS:* 440 lbs. of chlorine and 211 lbs. of sulfur dioxide used for the month.

*COMPUTER SYSTEMS:* No operational problems.

### *WORK ORDERS:*

#### **Work Order List**

Monday, June 01, 2020

Work Order #	Type	Status	Scheduled Date	Completed Date	Result
	Service Address		Customer Name	Account #	



# Town of Sullivan's Island

## Water & Sewer Department

Manager Greg Gress  
843-883-5748

20-000001	GREASE TRAP INSTALL CANCELLED 2220 MIDDLE ST	04/22/2020	05/21/2020	CANCELLED
		REFUEL OPERATING CO. 08820		
20-006771	SEWER RE-INSPECTION Completed 2928 JASPER BLVD	04/29/2020	05/08/2020	COMPLETED
		CHRISTOPHER L CANNON 08680		
20-006793	SEWER INSPECTION Completed 2220 MIDDLE ST	05/15/2020	05/14/2020	COMPLETED
		REFUEL OPERATING CO. 08820		
20-006802	POOL FILLING PERMIT Completed 194 STA 19 ST	05/21/2020	05/21/2020	COMPLETED
		JOANNE STATON	08759	

**OTHER:** We still have two open positions.





**Town of Sullivan's Island**  
**Water & Sewer Department**

843-883-5748

[ggress@sullivanisland-sc.com](mailto:ggress@sullivanisland-sc.com)



June 1, 2020

SCDHEC  
BOW / Drinking Water Compliance Monitoring Section  
ATTN: Preston Smarr  
2600 Bull Street  
Columbia, SC 29201

Dear Mr. Smarr,

Enclosed please accept the Bacteriological Analysis report for the monitoring period from May 1, 2020 to May 31, 2020.  
Should you have any questions please contact (843) 883-5748.

Respectfully,

A handwritten signature in blue ink, appearing to read "Greg Gress".

Greg Gress  
Water & Sewer Manager  
Town of Sullivan's Island



# Bacteriological Analysis Sample Summary

1. Please fill out the Bacteriological Analysis Individual Samples page if you have a total coliform positive sample and repeat samples to report.

2. Submit this form and the final report from the certified lab that analyzed your samples to SCDHEC no later than ten (10) days after the end of the compliance period.

3. Report results to [BacteriologicalRpts@dhec.sc.gov](mailto:BacteriologicalRpts@dhec.sc.gov)


SC	1	0	1	0	0	0	3	PWSID (7-digit permit #)
Town of Sullivan's Island								PWS NAME
5/20								COMPLIANCE PERIOD (Mon-Year OR Qtr-Year) [i.e.; Aug-2018 or 2nd Q- 2018]
QUARTERLY			MONTHLY	<input checked="" type="checkbox"/>				CYCLE (select one)

2.10
1 0 0 0 5

CHLORINE RESIDUAL
LABID (5-digit code for the certified lab analyzing the chlorine residual)

4
0
0
SM9223B
SM9223B
1 0 0 0 5

TOTAL # OF SAMPLES COLLECTED AND ANALYZED
# OF INITIAL ROUTINE TC+ SAMPLES
# OF INITIAL ROUTINE EC+ SAMPLES
METHOD CODE FOR TOTAL COLIFORM ANALYSIS
METHOD CODE FOR E. COLI ANALYSIS
LABID (5-digit code for the certified lab analyzing the samples)

	SIGNATURE
6/1/2020	DATE

The D-1974 form and the final report from the certified lab that analyzed your sample(s) is due to be reported to DHEC on the 10th of each month. After the 10th of the month, your report is late, and a monitoring and reporting violation could be issued. You should report your results to [BacteriologicalRpts@dhec.sc.gov](mailto:BacteriologicalRpts@dhec.sc.gov).

More than one occurrence of failure to submit your reporting form within a 12-month period could result in Enforcement action and stipulated penalties.

Format your subject line of your email: SC##### Water System Name – Month/Year, which helps identify, track and/or search for the public water system's 7-digit permit number, water system name and month/year you are reporting for compliance. I.E.: Subject line if reporting monthly and reporting August 2018 results would be formatted as: SC1234567 ABC Water System – August 2018; Subject line if reporting quarterly and reporting 3rd quarter 2018 results would be formatted as: SC1234567 ABC Water System –3rd Q 2018

Within 24 hours of learning of a total coliform-positive (TC+) sample result, REPEAT samples must be collected and analyzed for total coliforms:

- One REPEAT sample must be collected from the same tap as the TC+ sample.
- One REPEAT sample must be collected within five service connections upstream of the TC+ sample.
- One REPEAT sample must be collected within five service connections downstream of the TC+ sample.
- If the system is served by Groundwater, then a Triggered Source sample must be collected prior to treatment from each source in use at the time the total coliform-positive sample was collected.

The number of samples taken PER WELL must equal the number of positive TC samples. If you collected three TC+ samples, then three well samples must be taken at EACH WELL that was in service at the time.

The triggered source water sample must be analyzed for the presence of E. coli. If any triggered source water sample is E. coli-positive, the Groundwater system (GWS) must either take corrective action, as directed by the state, or the GWS must take 5 additional source water samples within 24 hours.

If the GW system Purchases some or all their water, they must notify the wholesale system(s) within 24 hours

If any REPEAT sample is TC+

- The system must analyze that total coliform-positive culture for E. coli.
- The system must collect another set of REPEAT samples, as before, unless the E. coli MCL has been violated or an assessment has been triggered.

For a system on quarterly monitoring, a TC+ result requires a minimum of three ROUTINE samples be collected the following month.

CALL DHEC on the same day you learn of an EC+ result or no later than the end of the next business day if the result(s) were reported from the lab to the water system after business hours.



**Town of Sullivan's Island**  
**Water & Sewer Department**  
843-883-5748  
[ggress@sullivanisland-sc.com](mailto:ggress@sullivanisland-sc.com)



June 1, 2020

Mr. Preston Smarr  
Bureau of Water  
S.C.DHEC  
2600 Bull Street  
Columbia, SC 29201

Dear Mr. Smarr,

Enclosed please accept the Disinfection report for the monitoring period from May 1, 2020 to May 31, 2020.

Should you have any questions please contact me at (843) 883-5748.

Respectfully,

A handwritten signature in blue ink that reads "Greg Gress".

Greg Gress  
Water & Sewer Manager  
Town of Sullivan's Island



# Bureau of Water

Monthly Reporting Form for Disinfection (Chlorine/Chloramine)

in the Distribution System

PWSID (SC1234567)	SC1010003	Reporting Period (MM/YYYY)	05/2020
----------------------	-----------	-------------------------------	---------

PWS Name	Town of Sullivan's Island	This form is intended for use by a PWS purchasing surface water.
----------	---------------------------	--

Certified Lab #	10005	Certified Lab # for lab conducting HPC analyses:	n/a
-----------------	-------	--	-----

Day	a No. of Sites Disinfectant Residual was Measured	b No. of Sites Disinfect. Residual NOT Measured, but HPC Measured	c No. of Sites where Disinfectant Residual NOT Detected & HPC NOT Measured	d No. of Sites where Disinfectant Residual was NOT Detected and HPC > 500/mL	e No. of Sites Disinfectant Residual NOT Measured and HPC > 500/mL	f Average Disinfectant Residual (mg/L)
1						
2						
3						
4						
5						
6	1					1.69
7						
8						
9						
10						
11						
12						
13	1					2.16
14						
15						
16						
17						
18						
19						
20	1					2.74
21						
22						
23						
24						
25						
26						
27	1					1.82
28						
29						
30						
31						

<b>Total</b>	4	0	0	0	0	
	a	b	c	d	e	f

Sum of Average Disinfectant Residual Results (g)	8.41
# of Days Measured in the Month (h)	4
Average Residual (g/h)	2.10

**Compliance with Distribution System Disinfectant Residual Criteria**

$V = (c + d + e) / (a + b) \times 100 =$  0

For Previous Month:  $V =$  0

Prepared by (Signature/Title/Date): *[Signature]* *Mgr. Water & Sewer Div.* *6/1/20*



# Town of Sullivan's Island

## Water & Sewer Department

843-883-5748

[ggress@sullivansisland-sc.com](mailto:ggress@sullivansisland-sc.com)



May 20, 2020

Ms. Melanie Hall  
Compliance Officer  
Water Pollution Enforcement Section  
2600 Bull Street  
Columbia, SC 29201

Dear Ms. Hall,

The discharge monitoring report for the period from April 1, 2020 to April 30, 2020 is enclosed. The two days 4/23, 4/29 operator recorded a .06 Cl<sub>2</sub> was days our total Eff was above design which lead to loading limit exceedance. I will point out these are grab samples and loading is calculated based on a full day concentration at the instantaneous gab sample concentration. Operator could have collected another sample and we feel that would have been 0.00 which would have brought the conc level down and not calculated a loading exceedance. On these days our records show plenty 17lbs, 5lbs respectively of SO<sub>2</sub> had been feed to remove all Cl<sub>2</sub> in the Eff stream. Should you have any questions, please contact me at (843)-883-5748.

Respectfully,

A handwritten signature in black ink that reads "Greg Gress".

Greg Gress  
Water & Sewer Manager  
Town of Sullivan's Island



PERMITTEE NAME/ADDRESS:  
 NAME: SULLIVAN'S ISLAND TOWN OF  
 ADDRESS: P.O. BOX 427  
 SULLIVAN'S ISLAND, SC 29482

NATIONAL POLLUTANT DISCHARGE ELIMINATION SYSTEM (NPDES)

**DISCHARGE MONITORING REPORT (DMR)**

SC0020052	001 1
PERMIT NUMBER	DISCHARGE NUMBER

MINOR

FACILITY: SULLIVAN'S ISLAND WWTF

**MONITORING PERIOD**

19 TR FINAL LIMITS


LOCATION: AT 2051 GULL DRIVE

FROM	YEAR	MO	DAY	TO	YEAR	MO	DAY
	20	04	01		20	04	30

DMR VALID: 01/01/2019-12/31/2023

NOTE: Read instructions before completing this form.

PARAMETER	X	QUANTITY OR LOADING			QUALITY OR CONCENTRATION				NO. EX	FREQUENCY OF ANALYSIS	SAMPLE TYPE
		AVERAGE	MAXIMUM	UNITS	MINIMUM	AVERAGE	MAXIMUM	UNITS			
50060 LAB ID: 10005 Total Residual Chlorine MLOC=1	SAMPLE MEASUREMENT	0.05	0.55		*****	0.01	0.06		2	07/07	GR
	PERMIT REQUIREMENT	0.17 MO AVG	0.29 DAILY MX	LBS/ DAY	*****	0.035 MO AVG	0.061 DAILY MX	MG/L		01/07	GR
61211 LAB ID: 10122 Enterococci MLOC=O	SAMPLE MEASUREMENT	*****	*****	*****	*****	2.7	9		0	01/07	GR
	PERMIT REQUIREMENT	*****	*****	*****	*****	35 30DAVGEO	501 DAILY MX	MPN/ 100ML		01/07	GR
61211 LAB ID: 10122 Enterococci MLOC=P	SAMPLE MEASUREMENT	*****	*****	*****	*****	NA	NA		NA	NA	NA
	PERMIT REQUIREMENT	*****	*****	*****	*****	35 30DAVGEO	800 DAILY MX	MPN/ 100ML		01/07	GR
74055 LAB ID: 10005 Fecal Coliform General MLOC= 1	SAMPLE MEASUREMENT	*****	*****	*****	*****	7.8	49.0		0	01/07	GR
	PERMIT REQUIREMENT	*****	*****	*****	*****	REPORT MO AVG	REPORT DAILY MX	# PER 100ML		01/07	GR
81010 LAB ID: 10005 BOD, 5-DAY Percent Removal MLOC=K	SAMPLE MEASUREMENT	*****	*****	*****	*****	98%	*****		0	01/30	CA
	PERMIT REQUIREMENT	*****	*****	*****	*****	85 MO AV MN	*****	PER- CENT		01/30	CA
81011 LAB ID: 10005 Solids, Suspended Percent Removal MLOC=K	SAMPLE MEASUREMENT	*****	*****	*****	*****	97%	*****		0	01/30	CA
	PERMIT REQUIREMENT	*****	*****	*****	*****	85 MO AV MN	*****	PER- CENT		01/30	CA

NAME / TITLE PRINCIPAL EXECUTIVE OFFICER <b>Patrick O'Neil</b> <b>Mayor</b> TYPED OR PRINTED	I certify under penalty of law that this document and all attachments were prepared under my direction or supervision in accordance with a system designed to assure that qualified personnel properly gather and evaluate the information submitted. Based on my inquiry of the person or persons who manage the system, or those persons directly responsible for gathering the information, the information submitted is, to the best of my knowledge and belief, true, accurate, and complete. I am aware that there are significant penalties for submitting false information, including the possibility of fine and imprisonment for knowing violations.	 SIGNATURE OF PRINCIPAL EXECUTIVE OFFICER OR AUTHORIZED AGENT	TELEPHONE	DATE
			843-883-3198 Area Code NUMBER	20   05   20 YEAR   MO   DAY

COMMENT AND EXPLANATION OF ANY VIOLATIONS

(Reference all attachments here)

Permit limits are based on an average design flow of 0.57 MGD. MLOC O, P=See permit conditions. "Conditional Monitoring Not Required" under specific circumstances.

The two days operator recorded a .06 was days our total eff was above design which lead to loading limit exceedance. I will point out these are grab samples and loading is calc based on a full day concentration at the instantaneous gab sample level. Operator could have collected another sample and that would have brought the conc level down.



PERMITTEE NAME/ADDRESS:

NAME: SULLIVAN'S ISLAND TOWN OF  
 ADDRESS: P.O. BOX 427  
 SULLIVAN'S ISLAND, SC 29482

NATIONAL POLLUTANT DISCHARGE ELIMINATION SYSTEM (NPDES)

**DISCHARGE MONITORING REPORT (DMR)**

SC0020052  
 PERMIT NUMBER

001 1  
 DISCHARGE NUMBER

MINOR

FACILITY: SULLIVAN'S ISLAND WWTF

**MONITORING PERIOD**

19 TR

FINAL LIMITS


LOCATION: AT 2051 GULL DRIVE

FROM YEAR | MO | DAY  
 20 | 04 | 01

TO YEAR | MO | DAY  
 4/31/20

DMR VALID: 01/01/2019-12/31/2023

NOTE: Read instructions before completing this form.

PARAMETER	X	QUANTITY OR LOADING			QUALITY OR CONCENTRATION				NO. EX	FREQUENCY OF ANALYSIS	SAMPLE TYPE
		AVERAGE	MAXIMUM	UNITS	MINIMUM	AVERAGE	MAXIMUM	UNITS			
00300 LAB ID: 10005 Dissolved Oxygen MLOC=1	SAMPLE MEASUREMENT	*****	*****	*****	5.7	*****	*****	MG/L	0	07/07	GR
	PERMIT REQUIREMENT	*****	*****	*****	4.0 MINIMUM	*****	*****		0	05/07	GR
00310 LAB ID: 10122 BOD - 5 DAY (20 DEGREES C) MLOC=1	SAMPLE MEASUREMENT	10	11	LBS/ DAY	*****	2	2	MG/L	0	01/07	24
	PERMIT REQUIREMENT	143 MO AVG	215 WKLY AVG		*****	30 MO AVG	45 WKLY AVG		0	01/07	24
00400 LAB ID: 10005 PH Standard Units MLOC=1	SAMPLE MEASUREMENT	*****	*****	*****	6.9	*****	7.5	SU	0	07/07	GR
	PERMIT REQUIREMENT	*****	*****	*****	6.5 MINIMUM	*****	8.5 MAXIMUM		0	05/07	GR
00530 LAB ID: 10005 Total Suspended Solids (TSS) MLOC=1	SAMPLE MEASUREMENT	15	19	LBS/ DAY	*****	3	4	MG/L	0	01/07	24
	PERMIT REQUIREMENT	143 MO AVG	215 WKLY AVG		*****	30 MO AVG	45 WKLY AVG		0	01/07	24
00610 LAB ID: 10122 Ammonia-Nitrogen Total as N MLOC=1 YNNNNNNNNYY	SAMPLE MEASUREMENT	NA	NA	LBS/ DAY	*****	NA	NA	MG/L	NA	NA	NA
	PERMIT REQUIREMENT	16 MO AVG	24 WKLY AVG		*****	3.3 MO AVG	4.95 WKLY AVG		0	01/07	24
00610 LAB ID: 10122 Ammonia-Nitrogen Total as N MLOC=1 NNNNNNNNNYNN	SAMPLE MEASUREMENT	0.4	0.6	LBS/ DAY	*****	0.1	0.1	MG/L	0	01/07	24
	PERMIT REQUIREMENT	9 MO AVG	14 WKLY AVG		*****	1.8 MO AVG	2.7 WKLY AVG		0	01/07	24
50050 LAB ID: 10005 Flow in Conduit or Thru Treatment Plant MLOC=1	SAMPLE MEASUREMENT	0.47	0.49	MGD	*****	*****	*****	*****	0	01/07	CN
	PERMIT REQUIREMENT	REPORT MO AVG	REPORT WKLY AVG		*****	*****	*****		0	01/07	CN
NAME / TITLE PRINCIPAL EXECUTIVE OFFICER		I certify under penalty of law that this document and all attachments were prepared under my direction or supervision in accordance with a system designed to assure that qualified personnel properly gather and evaluate the information submitted. Based on my inquiry of the person or persons who manage the system, or those persons directly responsible for gathering the information, the information submitted is, to the best of my knowledge and belief, true, accurate, and complete. I am aware that there are significant penalties for submitting false information, including the possibility of fine and imprisonment for knowing violations.				 SIGNATURE OF PRINCIPAL EXECUTIVE OFFICER OR AUTHORIZED AGENT		TELEPHONE		DATE	
Patrick O'Neil Mayor TYPED OR PRINTED								843-883-3198		20   05   20	
		Area Code		NUMBER		YEAR   MO   DAY					

COMMENT AND EXPLANATION OF ANY VIOLATIONS

(Reference all attachments here)

Permit limits are based on an average design flow of 0.57 MGD. MLOC O, P=See permit conditions. "Conditional Monitoring Not Required" under specific circumstances.



# Submittal Review Letter

Project Name: Sullivan's Island WWTP Improvements

Project Owner: Town of Sullivan's Island

Date: 5/27/2020

HDR Project: 10105192

HDR File: 01 32 17-06

Contractor: Garney Construction

Engineer: HDR Engineering, Inc. of the Carolinas

Address: 4510 Rivers Avenue, Suite A  
North Charleston, SC 29405

Address: 4400 Leeds Avenue, Suite 450  
North Charleston, SC 29405-7547

Attention: Jim Harris

Attention: David Christopher, PE

Reference			Review Status					Distribution		
Submittal Number: 01 32 17-06			A. Furnish as Submitted	B. Furnish as Noted	C. Revise and Resubmit	D. Rejected	E. Receipt Acknowledged / Engineer Review not Required	CONTRACTOR	OWNER	HDR
Date Received: 5/21/2020										
Specification Section: 01 32 17 - CONSTRUCTION PROGRESS SCHEDULE										
Reviewer: David Christopher Matt Martin										
Item	Manufacturer	Description								
1.	Garney	Schedule Update-May 2020		X				1	1	1

## Remarks

See Attached Markup

Page numbers below refer to pages in the PDF submittal file. The comments shown below are those of the original submittal review letter. Comments which have been adequately addressed in the resubmittal are shown in ~~strike through~~ text. The remaining comments require further response. If new comments are added in the resubmittal review they are numbered sequentially after each item's original comments and are in *italics*.

1. (p.2) Responses to Garney's clarifications to Engineer:  
1. Noted.

2. (general) See attached comments.

*This review is for general conformance with design concept only. Any deviation from plans or specifications not clearly noted by the Contractor has not been reviewed. Review by the Engineer shall not serve to relieve the Contractor for the contractual responsibility for any error or deviation from contract requirements.*

Very truly yours,  
HDR Engineering, Inc. of the Carolinas

cc: See distribution listed above.

hdrinc.com

4400 Leeds Avenue, Suite 450, North Charleston, SC 29405-7547  
843.414.3700





May 27, 2020

HDR, Inc.  
4400 Leeds Avenue, Suite 450  
North Charleston, SC 29405-7547

Attention: David Christopher, PE, ENV SP  
Project Engineer

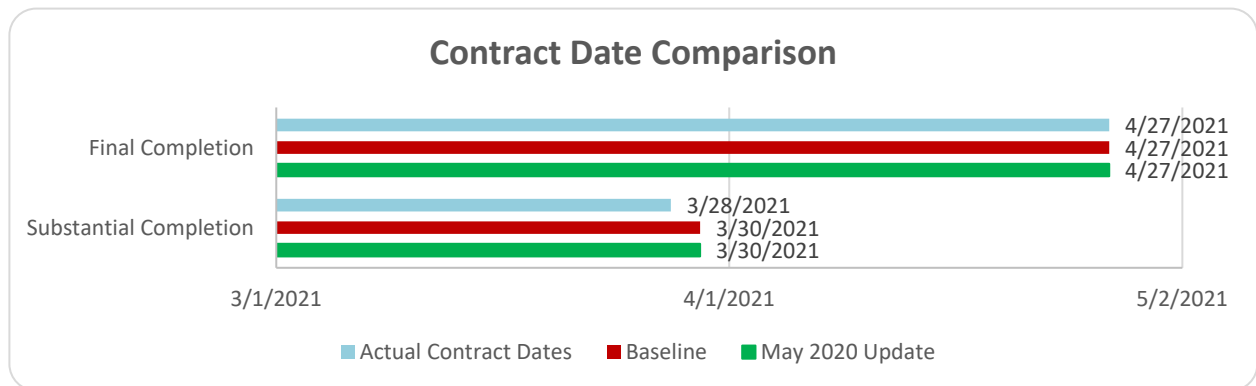
Reference: **Sullivan’s Island WWTP Improvements Project**  
**May 2020 Schedule Update Review**

Dear Mr. Christopher,

MBP has completed our review of the above referenced CPM schedule update with a data date of 5/8/2020 submitted by Garney Construction via SharePoint on May 20, 2020. The following report compares dates shown in this May 2020 update against those indicated in the original baseline schedule submission. This comparison is completed on contract dates, significant milestones throughout construction, as well as on future look ahead activities. This and subsequent reviews are not intended to be an exhaustive check of all activities in the CPM schedule, but rather a way to track schedule changes and progress.

**1. Contract Dates**

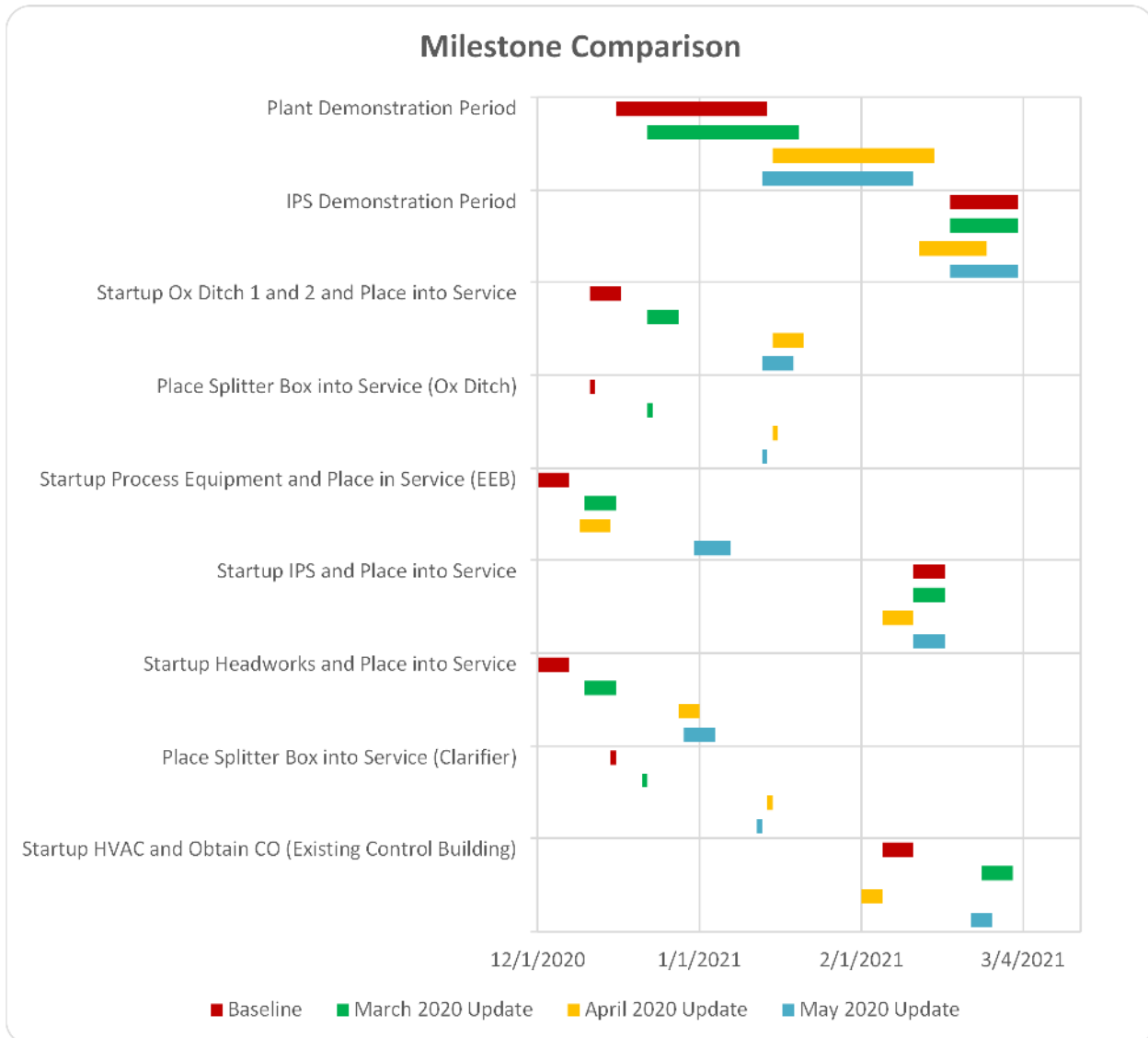
The following graph compares contract dates indicated in the May 2020 schedule update against those required in the contract and indicated in the original baseline schedule submission.



According to the Contractor’s May 2020 update, the project is currently tracking on schedule for final completion and 2 days behind schedule for substantial completion.

## 2. Significant Milestones during Construction

The following graph compares significant milestone dates indicated in the May 2020 schedule update against those indicated in the original baseline schedule submission and the previous two month's schedule updates. These milestones include the startup of equipment and processes as well as demonstration periods.



As shown above, the May 2020 schedule update indicates the following significant milestones have dates which correspond with those submitted in the original baseline schedule:

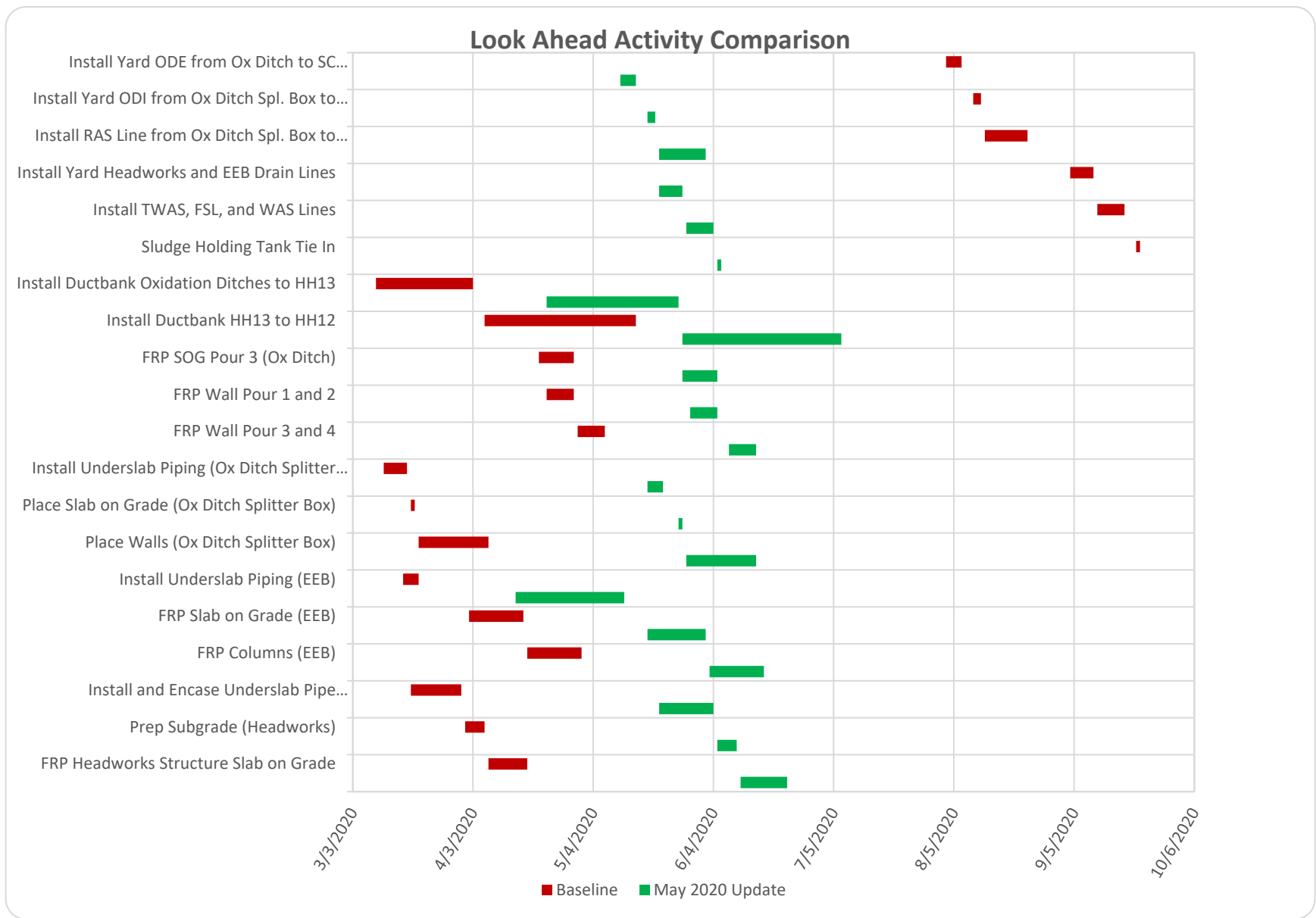
- Task ID 001-01-0015: IPS Demonstration Period  
 Baseline: 2/18/2021 – 3/3/2021  
 May Update: 2/18/2021 – 3/3/2021
- Task ID 011-43-0020: Startup IPS and Place into Service  
 Baseline: 2/11/2021 – 2/17/2021  
 May Update: 2/11/2021 – 2/17/2021

As shown above, the May 2020 schedule update indicates that the following significant milestones have moved back in date from those indicated in the original baseline schedule submission:

- Task ID 001-01-0010: Plant Demonstration Period  
Baseline: 12/16/2020 – 1/14/2021  
May Update: 1/13/2021 – 2/11/2021
- Task ID 021-46-0020: Startup Ox Ditch 1 and 2 and Place into Service  
Baseline: 12/11/2020 – 12/17/2020  
May Update: 1/13/2021 - 1/19/2021
- Task ID 016-40-0030: Place Splitter Box into Service (Ox Ditch)  
Baseline: 12/11/2020 – 12/11/2020  
May Update: 1/13/2021 – 1/13/2021
- Task ID 040-11-0020: Startup Process Equipment and Place in Service (EEB)  
Baseline: 12/1/2020 – 12/7/2020  
May Update: 12/31/2020 – 1/7/2021
- Task ID 012-46-0020: Startup Headworks and Place into Service  
Baseline: 12/1/2020 – 12/7/2020  
May Update: 12/29/2020 – 1/4/2021
- Task ID 022-40-0030: Place Splitter Box into Service (Clarifier)  
Baseline: 12/15/2020 – 12/15/2020  
May Update: 1/12/2021 – 1/12/2021
- Task ID 050-23-0030: Startup HVAC and Obtain CO (Existing Control Building)  
Baseline: 2/5/2021 – 2/11/2021  
May Update: 2/22/2021 – 2/26/2021

### 3. Look Ahead Activities

The following graph compares look ahead activity dates indicated in the May 2020 schedule update against those indicated in the original baseline schedule submission. These activities include those that are occurring in the next month or soon thereafter. Generally, the critical activities for this month's update include yard pipe, electrical ductbank install, underslab piping, slab on grade, and wall pours.



As shown above, all look ahead activity dates have changed from those indicated in the baseline schedule submission. The May 2020 update indicates the dates for these activities have shifted as shown below.

**Look Ahead Activity Comparison Table:**

Task ID	Task Name	Baseline Finish	May 2020 Update Finish	Δ from Baseline
002-40-0010	*Install Yard ODE from Ox Ditch to SC Splitter Box	7-Aug-20	15-May-20	-84
002-40-0030	*Install Yard ODI from Ox Ditch to Spl. Box to Headworks	12-Aug-20	20-May-20	-84
002-40-0040	Install RAS Line from Ox Ditch Spl. Box to Tie in with Existing	24-Aug-20	2-Jun-20	-83
002-40-0110	*Install Yard Headworks and EEB Drain Lines	10-Sep-20	27-May-20	-106
002-40-0080	Install TWAS, FSL, and WAS Lines	18-Sep-20	4-Jun-20	-106
002-01-0070	Sludge Holding Tank Tie in	21-Sep-20	5-Jun-20	-108
005-26-0010	*Install Ductbank Oxidation Ditches to HH13	3-Apr-20	26-May-20	53
005-26-0020	Install Ductbank HH13 to HH12	15-May-20	7-Jul-20	53
021-03-0040	FRP SOG Pour 3 (Ox Ditch)	29-Apr-20	5-Jun-20	37
021-03-0050	FRP Wall Pour 1 and 2	29-Apr-20	5-Jun-20	37
021-03-0060	FRP Wall Pour 3 and 4	7-May-20	15-Jun-20	39
016-40-0010	*Install Underslab Piping (Ox Ditch Splitter Box)	17-Mar-20	22-May-20	66
016-03-0020	*Place Slab on Grade (Ox Ditch Splitter Box)	19-Mar-20	27-May-20	69
016-03-0030	Place Walls (Ox Ditch Splitter Box)	7-Apr-20	15-Jun-20	69
040-40-0010	*Install Underslab Piping (EEB)	20-Mar-20	12-May-20	53
040-03-0030	FRP Slab on Grade (EEB)	16-Apr-20	2-Jun-20	47
040-03-0040	FRP Columns (EEB)	1-May-20	17-Jun-20	47
012-40-0010	Install and Encase Underslab Pipe (Headworks)	31-Mar-20	4-Jun-20	65
012-31-0030	Prep Subgrade (Headworks)	6-Apr-20	10-Jun-20	65
012-03-0020	FRP Headworks Structure Slab on Grade	17-Apr-20	23-Jun-20	67

\*Activities behind schedule (not yet competed or not completed by May 2020 update finish date)

#### 4. Summary and Conclusion

The May 2020 schedule update submitted on May 20, 2020, forecasts substantial completion to occur on March 30, 2021 which is 2 days behind contract requirements. This update also forecasts final completion for April 27, 2021, which matches the contract requirements.

MBP recommends that the Contractor review the activities behind schedule indicated in the Look Ahead Comparison Table in Item #3 above. The late dates for these items should be adjusted/revised in the next update to improve schedule accuracy.

Should you have any questions, or if we may be of further assistance, please do not hesitate to contact me at [mmartin@mbpce.com](mailto:mmartin@mbpce.com) or 757-434-9642.

Sincerely,



Matt Martin, EIT, CCM  
Project Manager

Attachments: N/A

CC. Wes Bramlett, PE  
Mark Rogge, PE  
10105192\_SI WWTP Improvements  
J20018.001

**SUBMITTAL PACKAGE**  
Schedule Update – May 2020

**OWNER**

Town of Sullivan’s Island

**PROJECT**

Sullivan’s Island WWTP Improvements Project

**CONTRACTOR**

Garney Companies, Inc.

**ENGINEER**

HDR

**MANUFACTURER/SUPPLIER**

Garney

**SUBMITTAL NO.**

013217-06

**SPECIFICATION SECTION:**

01 32 17

**GARNEY CONSTRUCTION COMPANY  
SUBMITTAL REVIEW**

- Furnish as Submitted
- Furnish as Noted
- Correct and Resubmit

SPEC#: 01 32 17

SUBMITTAL #: 013217-06

DATE: 5/20/20

DATE REQUESTED: \_\_\_\_\_

BY: Carter Blackwell

Approval of this Submittal does not relieve the Supplier from the contractual obligation to provide materials in accordance with the Contract Documents.

Garney’s Approval Stamp

Engineer’s Approval Stamp

SUBMITTAL #013217-06 CLARIFICATIONS & DEVIATIONS

To Engineer:

- This Submittal does not contain any variations from the requirements of the Contract Documents.
- This Submittal does contain variations from the requirements of the Contract Documents. A separate description of said variations and a justification for them is provided in the below clarifications

1. The following is the Contractor's Submittal Certification to indicate that Garney has deemed the submittal contained under this cover ready for HDR's review and approval. Garney where required has to the best of our knowledge and with the information provided and available:
  - a) Reviewed and coordinated this Shop Drawing or Sample with other Shop Drawings and Samples and with the requirements of the Work and the Contract Documents.
  - b) Determined and verified all field measurements, quantities, dimensions, specified performance and design criteria, installation requirements, materials, catalog numbers, and similar information with respect thereto.
  - c) Determined and verified the suitability of all materials offered with respect to the indicated application, fabrication, shipping, handling, storage, assembly, and installation pertaining to the performance of the Work.
  - d) Determined and verified all information relative to Contractor's responsibilities for means, methods, techniques, sequences, and procedures of construction, and safety precautions and programs incident thereto.

The following submittal clarifications along with specific notations made within the submittal shall serve as written notice of any variations. Garney requests that any oversights, mistakes or issues found during review of the submittal are brought to our attention in an effort to correct either prior to return or in a resubmittal.

1. Updates from the previous submittal:
  - a. Dewatering points installed in more locations throughout the site
  - b. Stripping of top soil and rough grading completed in more areas of the site
  - c. Roughly 50% completed of Ductbank from Elevated Equipment Building to HH13
  - d. Ox ditch underslab piping installed
  - e. Ox ditch subgrade prepped and form/reinforcing/pouring of Slab Pour 1 roughly 70% complete
  - f. Underslab plumbing completed at Elevated Equipment Building
  - g. Procurement and submittals updated
  - h. Delivery dates have been updated based on lead times from vendors (Oxidation Ditch Equipment, Elevated Equipment Building Electrical Equipment)
  - i. Oxidation Ditches Splitter Box predecessor updated to reflect new schedule (now follows installation of 16" ODE line)





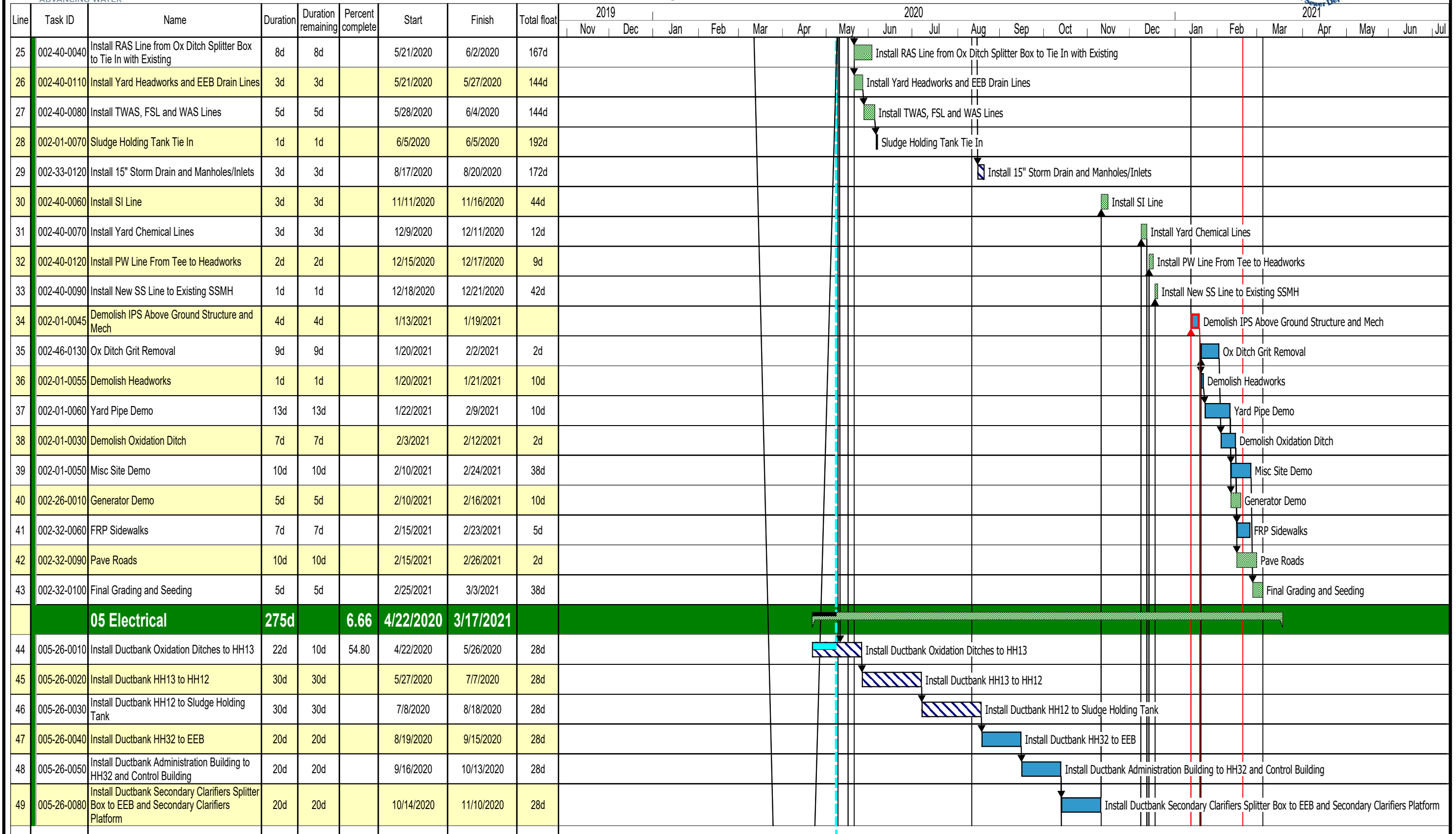
# Sullivan's Island WWTP Improvements Project



Line	Task ID	Name	Duration	Duration remaining	Percent complete	Start	Finish	Total float	2019												2020												2021											
									Nov	Dec	Jan	Feb	Mar	Apr	May	Jun	Jul	Aug	Sep	Oct	Nov	Dec	Jan	Feb	Mar	Apr	May	Jun	Jul															
									<b>01 General Conditions</b> <b>457d</b> <b>47.47</b> <b>10/28/2019</b> <b>4/27/2021</b>																																			
1	001-03-0140	Mobilize	51d		100.00	10/28/2019	1/13/2020 A		Mobilize																																			
2	001-01-0060	Obtain building permits	12d		100.00	10/28/2019	11/13/2019 A		Obtain building permits																																			
3	001-01-0080	Recieve Notice to Proceed			100.00	10/28/2019	10/28/2019 A		Recieve Notice to Proceed																																			
4	001-01-0010	Plant Demonstration Period	22d	22d		1/13/2021	2/11/2021	13d	Plant Demonstration Period																																			
5	001-01-0015	IPS Demonstration Period	10d	10d		2/18/2021	3/3/2021	-1d	IPS Demonstration Period																																			
6	001-01-0040	Weather Delays	18d	18d		3/4/2021	3/29/2021	-1d	Weather Delays																																			
7	001-01-0035	Projected Completion				3/4/2021	3/4/2021 *	-1d	Projected Completion																																			
8	001-01-0030	Substantial Completion (3/28/21)				3/30/2021	3/30/2021 *	-1d	Substantial Completion (3/28/21)																																			
9	001-01-0070	Close Out Documentation	20d	20d		3/30/2021	4/26/2021		Close Out Documentation																																			
10	001-01-0020	Final Completion (4/27/21)				4/27/2021	4/27/2021 *		Final Completion (4/27/21)																																			
									<b>02 Site Work and Demolition</b> <b>377d</b> <b>61.52</b> <b>12/9/2019</b> <b>3/3/2021</b>																																			
11	002-31-0010	Install Silt Fence/Sediment Tube and Inlet Protection	5d		100.00	12/9/2019	12/13/2019 A		Install Silt Fence/Sediment Tube and Inlet Protection																																			
12	002-31-0030	Prep Laydown Yard, Construction Entrance, Concrete Washout Areas	5d		100.00	12/16/2019	12/20/2019 A		Prep Laydown Yard, Construction Entrance, Concrete Washout Areas																																			
13	002-31-0020	Install Temporary Construction Fence	33d		100.00	12/16/2019	1/31/2020 A		Install Temporary Construction Fence																																			
14	002-40-0100	Install PW Line From 4" Service Tap to Hydrant	10d		100.00	1/21/2020	3/6/2020 A		Install PW Line From 4" Service Tap to Hydrant																																			
15	002-33-0030	Demolish Existing Storm Drain from Outfall to EX-SDMH 11	10d		100.00	1/27/2020	3/6/2020 A		Demolish Existing Storm Drain from Outfall to EX-SDMH 11																																			
16	002-40-0020	Relocate Existing WAS Line	10d		100.00	1/28/2020	2/11/2020 A		Relocate Existing WAS Line																																			
17	002-31-0180	Install Site Dewatering	46d	1d	98.77	1/29/2020	5/11/2020	28d	Install Site Dewatering																																			
18	002-31-0070	Strip Top Soil and Rough Grade	36d		100.00	1/31/2020	4/17/2020 A		Strip Top Soil and Rough Grade																																			
19	002-31-0190	Install Test Piles and Perform Testing	7d		100.00	2/26/2020	3/6/2020 A		Install Test Piles and Perform Testing																																			
20	002-01-0040	Demolish Sludge Drying Beds	3d		100.00	2/27/2020	3/6/2020 A		Demolish Sludge Drying Beds																																			
21	002-33-0110	Install 24" Storm Drain and Manholes/Inlets	32d	2d	92.49	3/5/2020	8/14/2020	172d	Install 24" Storm Drain and Manholes/Inlets																																			
22	002-40-0010	Install Yard ODE from Ox Ditch to SC Splitter Box	5d	5d		5/11/2020	5/15/2020	65d	Install Yard ODE from Ox Ditch to SC Splitter Box																																			
23	002-40-0050	Install Yard Ox Ditch Drain Lines	8d	8d		5/11/2020	5/20/2020	144d	Install Yard Ox Ditch Drain Lines																																			
24	002-40-0030	Install Yard ODI from Ox Ditch Splitter Box to Headworks	3d	3d		5/18/2020	5/20/2020	65d	Install Yard ODI from Ox Ditch Splitter Box to Headworks																																			



# Sullivan's Island WWTP Improvements Project







# Sullivan's Island WWTP Improvements Project



Line	Task ID	Name	Duration	Duration remaining	Percent complete	Start	Finish	Total float	2019					2020					2021																					
									Nov	Dec	Jan	Feb	Mar	Apr	May	Jun	Jul	Aug	Sep	Oct	Nov	Dec	Jan	Feb	Mar	Apr	May	Jun	Jul											
75	021-03-0190	FRP Walkways and Concrete Stairs	4d	4d		9/28/2020	10/1/2020	25d																																
76	021-01-0010	Leak Test Ox Ditches 1 and 2	20d	20d		10/2/2020	10/29/2020	25d																																
77	021-05-0010	Install Metal Stairs and Bollards	3d	3d		10/2/2020	10/7/2020	28d																																
78	021-05-0020	Install Handrail and Grating	10d	10d		10/8/2020	10/22/2020	28d																																
79	021-46-0010	Install Equipment	15d	15d		10/30/2020	11/19/2020	25d																																
80	021-09-0010	Install Concrete Protective Liner	5d	5d		10/30/2020	11/5/2020	48d																																
81	021-03-0130	FRP Precast Electric Building Pad and Fill	1d	1d		11/3/2020	11/4/2020	20d																																
82	021-13-0010	Place Precast Electric Building	1d	1d		11/5/2020	11/5/2020	20d																																
83	021-09-0020	Install Coatings	2d	2d		11/6/2020	11/9/2020	48d																																
84	021-26-0010	Rough in Conduit and Lighting	15d	15d		11/6/2020	11/26/2020	20d																																
85	021-26-0020	Pull and Terminate Wire	15d	15d		11/27/2020	12/17/2020	20d																																
86	021-46-0020	Startup Oxidation Ditch 1 and 2 and Place into Service	5d	5d		1/13/2021	1/19/2021	2d																																
		<b>16 Oxidation Ditch Splitter Box</b>	<b>260d</b>		<b>19.99</b>	<b>3/6/2020</b>	<b>1/13/2021</b>																																	
87	016-31-0010	Install Piles	14d		100.00	3/6/2020	3/26/2020 A																																	
88	016-40-0010	Install Underslab Piping	4d	4d		5/18/2020	5/22/2020	87d																																
89	016-03-0020	Place Slab on Grade	2d	2d		5/26/2020	5/27/2020	89d																																
90	016-03-0030	Place Walls	12d	12d		5/28/2020	6/15/2020	89d																																
91	016-05-0010	Install Metals	6d	6d		6/19/2020	6/26/2020	89d																																
92	016-40-0020	Install Slide Gates	2d	2d		9/25/2020	9/29/2020	25d																																
93	016-26-0010	Install Lighting	5d	5d		9/30/2020	10/6/2020	79d																																
94	016-01-0010	Leak Test Ox Ditch Splitter Box	15d	15d		9/30/2020	10/20/2020	120d																																
95	016-05-0020	Install Concrete Protective Liner	10d	10d		10/21/2020	11/3/2020	124d																																
96	016-40-0030	Place Splitter Box Into Service				1/13/2021	1/13/2021	13d																																
		<b>40 Elevated Equipment Building</b>	<b>257d</b>		<b>15.08</b>	<b>3/5/2020</b>	<b>1/7/2021</b>																																	
97	040-31-0010	Install Dewatering	1d		100.00	3/5/2020	3/6/2020 A																																	









# Sullivan's Island WWTP Improvements Project



Line	Task ID	Name	Duration	Duration remaining	Percent complete	Start	Finish	Total float	2019												2020												2021											
									Nov	Dec	Jan	Feb	Mar	Apr	May	Jun	Jul	Aug	Sep	Oct	Nov	Dec	Jan	Feb	Mar	Apr	May	Jun	Jul															
		<b>32 Modified Chlorine Contact Basins</b>	<b>35d</b>			<b>11/5/2020</b>	<b>12/17/2020</b>																																					
148	032-05-0010	Install New Baffle Walls	3d	3d		11/5/2020	11/10/2020	61d																																				
149	032-40-0010	Install New Chlorine Lines	4d	4d		12/14/2020	12/17/2020	38d																																				
		<b>24 Secondary Clarifiers 1 and 2</b>	<b>17d</b>			<b>10/15/2020</b>	<b>11/4/2020</b>																																					
150	024-31-0010	Install Dewatering at SC 1	4d	4d		10/15/2020	10/21/2020	50d																																				
151	024-40-0010	Install PRVs in Clarifier 1 Walls and New Sludge Pump 1	4d	4d		10/22/2020	10/28/2020	52d																																				
152	024-40-0020	Install New Tee and Plug Valves and Sludge Pump 2	2d	2d		10/29/2020	10/30/2020	52d																																				
153	024-40-0030	Install New Tee and Plug Valves	2d	2d		11/2/2020	11/4/2020	52d																																				
		<b>23 Clarifier Platform</b>	<b>31d</b>			<b>9/9/2020</b>	<b>10/14/2020</b>																																					
154	023-31-0020	Prep Subgrade	4d	4d		9/9/2020	9/15/2020	2d																																				
155	023-03-0030	FRP Slab on Grade	2d	2d		9/16/2020	9/17/2020	2d																																				
156	023-05-0010	Install Metals	4d	4d		9/18/2020	9/23/2020	2d																																				
157	023-26-0010	Rough in Conduit, Panels, and Lighting	10d	10d		9/24/2020	10/7/2020	18d																																				
158	023-26-0020	Pull/Terminate Wire	5d	5d		10/8/2020	10/14/2020	18d																																				
		<b>22 Clarifier Splitter Box</b>	<b>260d</b>		<b>17.62</b>	<b>3/6/2020</b>	<b>1/12/2021</b>																																					
159	022-31-0010	Install Piles	15d		100.00	3/6/2020	3/27/2020 A																																					
160	022-31-0020	Install Dewatering	1d	1d		10/8/2020	10/8/2020	18d																																				
161	022-40-0010	Install Underslab Piping	8d	8d		10/9/2020	10/20/2020	18d																																				
162	022-31-0030	Prep Subgrade	2d	2d		10/21/2020	10/23/2020	18d																																				
163	022-03-0030	FRP Slab on Grade	2d	2d		10/26/2020	10/28/2020	18d																																				
164	022-03-0040	FRP Walls	14d	14d		10/29/2020	11/18/2020	18d																																				
165	022-05-0010	Install Metals	9d	9d		11/19/2020	12/1/2020	20d																																				
166	022-40-0020	Install Gates	3d	3d		12/2/2020	12/4/2020	19d																																				
167	022-26-0010	Rough in Conduit and Lighting	5d	5d		12/2/2020	12/8/2020	32d																																				
168	022-01-0010	Leak Test Clarifier Splitter Box	20d	20d		12/7/2020	1/1/2021	19d																																				



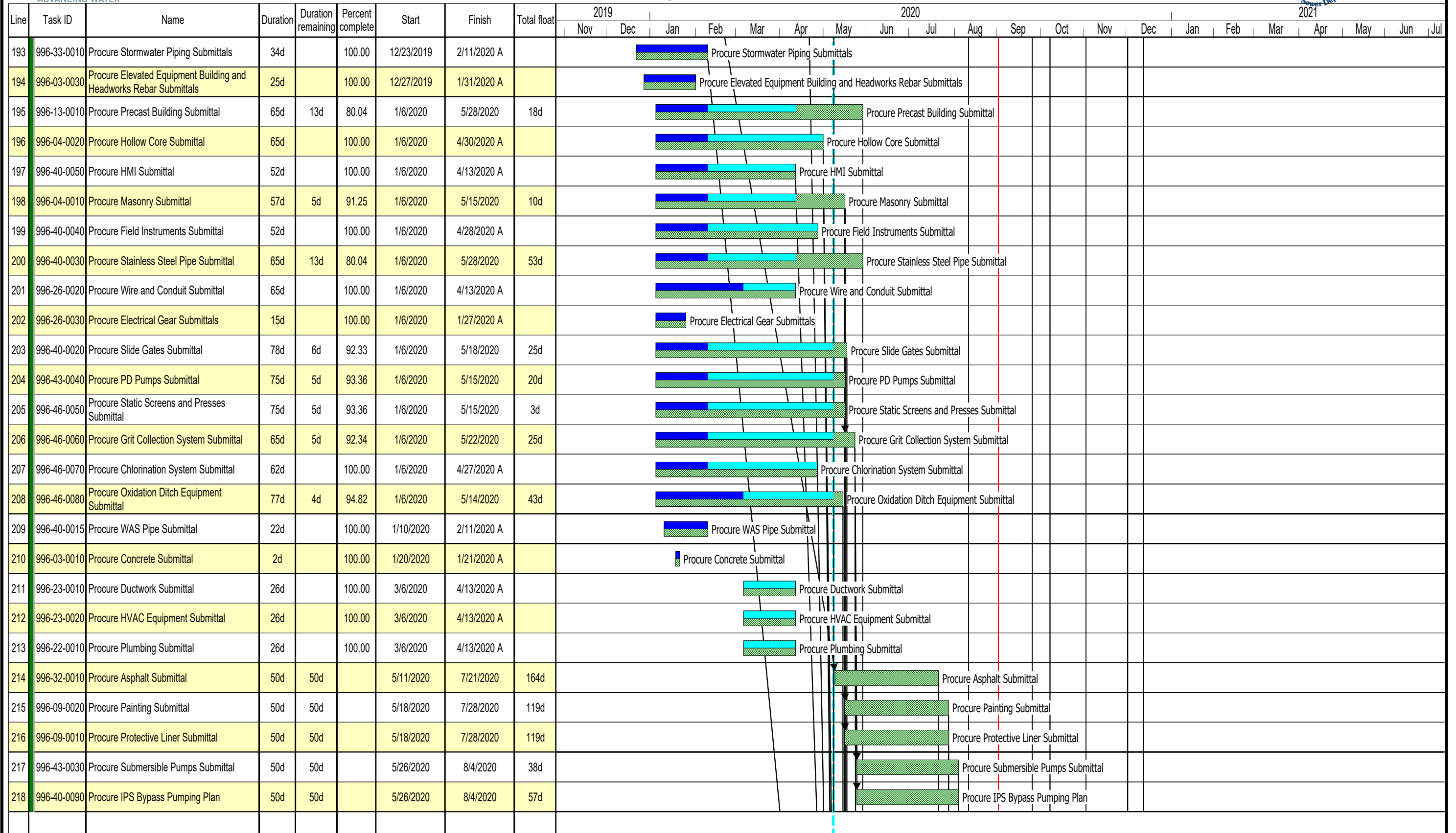




Town of Sullivan's Island

### Sullivan's Island WWTP Improvements Project

Garney Project #0587  
ToSI Project #XXXXXX  
HDR Project #10105192





# Sullivan's Island WWTP Improvements Project



Line	Task ID	Name	Duration	Duration remaining	Percent complete	Start	Finish	Total float	2019												2020												2021											
									Nov	Dec	Jan	Feb	Mar	Apr	May	Jun	Jul	Aug	Sep	Oct	Nov	Dec	Jan	Feb	Mar	Apr	May	Jun	Jul															
		<b>997 Submittals</b>	<b>429d</b>		<b>43.65</b>	<b>12/2/2019</b>	<b>4/26/2021</b>																																					
219	997-31-0010	Submit Auger Cast Piles	6d		100.00	12/2/2019	12/9/2019 A		Submit Auger Cast Piles																																			
220	997-40-0010	Submit DIP	3d		100.00	12/20/2019	12/24/2019 A		Submit DIP																																			
221	997-03-0020	Submit Ox Ditches 1 and 2 and Ox Ditch Splitter Box Rebar	21d		100.00	12/27/2019	1/27/2020 A		Submit Ox Ditches 1 and 2 and Ox Ditch Splitter Box Rebar																																			
222	997-03-0010	Submit Concrete	2d		100.00	1/22/2020	1/23/2020 A		Submit Concrete																																			
223	997-26-0030	Submit Electrical Gear	40d		100.00	1/27/2020	4/13/2020 A		Submit Electrical Gear																																			
224	997-03-0030	Submit Elevated Equipment Building and Headworks Rebar	7d		100.00	1/31/2020	2/10/2020 A		Submit Elevated Equipment Building and Headworks Rebar																																			
225	997-11-0010	Submit Rotary Press	23d		100.00	2/4/2020	3/6/2020 A		Submit Rotary Press																																			
226	997-40-0015	Submit WAS Pipe Submittal	1d		100.00	2/10/2020	2/11/2020 A		Submit WAS Pipe Submittal																																			
227	997-03-0040	Submit Remaining Rebar	20d		100.00	2/11/2020	3/10/2020 A		Submit Remaining Rebar																																			
228	997-23-0010	Submit Ductwork	31d	5d	83.87	3/6/2020	5/15/2020	85d	Submit Ductwork																																			
229	997-23-0020	Submit HVAC Equipment	31d		100.00	3/6/2020	4/27/2020 A		Submit HVAC Equipment																																			
230	997-22-0010	Submit Plumbing	31d		100.00	3/6/2020	5/8/2020 A		Submit Plumbing																																			
231	997-26-0020	Submit Wire and Conduit	26d		100.00	3/6/2020	4/13/2020 A		Submit Wire and Conduit																																			
232	997-46-0080	Submit Oxidation Ditch Equipment	13d	3d	77.14	4/24/2020	5/19/2020	43d	Submit Oxidation Ditch Equipment																																			
233	997-46-0070	Submit Chlorination System	8d		100.00	4/28/2020	5/8/2020 A		Submit Chlorination System																																			
234	997-40-0040	Submit Field Instruments	7d		100.00	4/29/2020	5/8/2020 A		Submit Field Instruments																																			
235	997-04-0020	Submit Hollow Core	20d	20d		5/11/2020	6/8/2020	15d	Submit Hollow Core																																			
236	997-40-0050	Submit HMI	20d	20d		5/11/2020	6/8/2020	35d	Submit HMI																																			
237	997-02-0010	Submit Stormwater Piping	20d	20d		5/11/2020	6/8/2020	167d	Submit Stormwater Piping																																			
238	997-26-0010	Submit Engine Generator	20d	20d		5/11/2020	6/8/2020	2d	Submit Engine Generator																																			
239	997-04-0010	Submit Masonry	20d	20d		5/18/2020	6/15/2020	10d	Submit Masonry																																			
240	997-43-0040	Submit PD Pumps	20d	20d		5/18/2020	6/15/2020	20d	Submit PD Pumps																																			
241	997-46-0050	Submit Static Screens and Presses	30d	30d		5/18/2020	6/29/2020	3d	Submit Static Screens and Presses																																			
242	997-40-0020	Submit Slide Gates	20d	20d		5/19/2020	6/16/2020	25d	Submit Slide Gates																																			
243	997-46-0060	Submit Grit Collection System	20d	20d		5/26/2020	6/22/2020	25d	Submit Grit Collection System																																			





Line	Task ID	Name	Duration	Duration remaining	Percent complete	Start	Finish	Total float	2019					2020					2021														
									Nov	Dec	Jan	Feb	Mar	Apr	May	Jun	Jul	Aug	Sep	Oct	Nov	Dec	Jan	Feb	Mar	Apr	May	Jun	Jul				
269	998-46-0040	Approve Oxidation Ditch Equipment	10d	10d		5/20/2020	6/3/2020	43d						Approve Oxidation Ditch Equipment																			
270	998-04-0020	Approve Hollow Core	10d	10d		6/9/2020	6/22/2020	15d						Approve Hollow Core																			
271	998-40-0050	Approve HMI	10d	10d		6/9/2020	6/22/2020	35d						Approve HMI																			
272	998-26-0010	Approve Engine Generator	10d	10d		6/9/2020	6/22/2020	2d						Approve Engine Generator																			
273	998-04-0010	Approve Masonry	10d	10d		6/16/2020	6/29/2020	10d						Approve Masonry																			
274	998-43-0020	Approve PD Pumps	10d	10d		6/16/2020	6/29/2020	20d						Approve PD Pumps																			
275	998-40-0020	Approve Slide Gates	10d	10d		6/17/2020	6/30/2020	25d						Approve Slide Gates																			
276	998-40-0030	Approve Stainless Steel Pipe	10d	10d		6/26/2020	7/10/2020	53d						Approve Stainless Steel Pipe																			
277	998-13-0010	Approve Precast Building	10d	10d		6/26/2020	7/10/2020	18d						Approve Precast Building																			
278	998-46-0020	Approve Static Screens and Presses	10d	10d		6/30/2020	7/14/2020	3d						Approve Static Screens and Presses																			
279	998-46-0030	Approve Grit Collection System	10d	10d		6/30/2020	7/14/2020	20d						Approve Grit Collection System																			
280	998-32-0010	Approve Asphalt	10d	10d		8/19/2020	9/1/2020	164d						Approve Asphalt																			
281	998-09-0020	Approve Painting	10d	10d		8/26/2020	9/9/2020	119d						Approve Painting																			
282	998-09-0010	Approve Protective Liner	10d	10d		8/26/2020	9/9/2020	119d						Approve Protective Liner																			
283	998-43-0010	Approve Submersible Pumps	10d	10d		9/2/2020	9/16/2020	38d						Approve Submersible Pumps																			
284	998-40-0090	Approve IPS Bypass Pumping Plan	10d	10d		9/2/2020	9/16/2020	57d						Approve IPS Bypass Pumping Plan																			
<b>999 Delivery</b>			<b>265d</b>		<b>10.63</b>	<b>1/31/2020</b>	<b>12/11/2020</b>																										
285	999-40-0015	Fabricate and Deliver WAS Pipe	7d		100.00	1/31/2020	2/11/2020 A							Fabricate and Deliver WAS Pipe																			
286	999-03-0010	Fabricate and Deliver Ox Ditches 1 and 2 and Ox Ditch Splitter Box Rebar	18d		100.00	2/11/2020	3/6/2020 A							Fabricate and Deliver Ox Ditches 1 and 2 and Ox Ditch Splitter Box Rebar																			
287	999-03-0020	Fabricate and Deliver Elevated Equipment Building and Headworks Rebar	33d		100.00	2/11/2020	3/27/2020 A							Fabricate and Deliver Elevated Equipment Building and Headworks Rebar																			
288	999-40-0010	Fabricate and Deliver DIP	55d		100.00	2/21/2020	5/8/2020 A							Fabricate and Deliver DIP																			
289	999-26-0020	Fabricate and Deliver Wire and Conduit	62d	36d	41.94	3/6/2020	7/15/2020	98d						Fabricate and Deliver Wire and Conduit																			
290	999-03-0030	Fabricate and Deliver Remaining Rebar	56d	30d	46.43	3/6/2020	6/22/2020	105d						Fabricate and Deliver Remaining Rebar																			
291	999-23-0020	Fabricate and Deliver HVAC Equipment	40d	40d		5/19/2020	7/15/2020	94d						Fabricate and Deliver HVAC Equipment																			
292	999-26-0030	Fabricate and Deliver Electrical Gear	80d	80d		5/21/2020	9/14/2020	17d						Fabricate and Deliver Electrical Gear																			





# Installment Purchase Revenue Bond

\$20,000,000.00      Lot sale funds  
    \$2,300,000.00

Project	PO Number	Original Project Estimates	Original Estimate Date	Actual Project Bid	Bid Date	Revised Project Quote	Revised Project Quote Date	Project Balance
WWTP		\$ 12,000,000.00	March 22, 2018	\$ 16,341,836.92	October 8, 2019	\$ 16,341,836.92	April 25, 2019	\$ 12,532,110.06
I&I Phase II		\$ 4,500,000.00	March 22, 2018	\$ 5,965,092.00	August 6, 2018	\$ 4,577,244.80	May 14, 2019	\$ 1,277,598.74
Pump Station Floodproofing		\$ 3,500,000.00	March 22, 2018	\$ 3,654,700.00	November 26, 2019	\$ 4,221,696.00		\$ 3,905,248.02
		\$ 20,000,000.00				\$ 25,140,777.72		\$ 17,714,956.82



**Request for Payment from Bond Proceeds**

Req#	Date Submitted	Amount		
<u>1</u>	09/13/18	\$ 399,041.88	HDR	WWTP Design
<u>2</u>	10/08/18	\$ 28,209.54	HDR	WWTP Design
<u>3</u>	11/26/18	\$ 85,272.12	HDR	WWTP Design
<u>4</u>	12/12/18	\$ 76,572.37	HDR	WWTP Design
<u>5</u>	01/21/19	\$ 75,257.31	HDR	WWTP Design
<u>6</u>	01/23/19	\$ 591,073.35	1&2 Arcadis	I&I Phase II
<u>7</u>	03/12/19	\$ 135,059.68	HDR	WWTP Design
<u>8</u>	03/12/19	\$ 330,325.36	3 Arcadis	I&I Phase II
<u>9</u>	03/22/19	\$ 22,860.44	HDR	WWTP Design
<u>10</u>	04/16/19	\$ 595,681.74	4 Arcadis	I&I Phase II
<u>11</u>	04/16/19	\$ 4,587.92	HDR	WWTP Design
<u>12</u>	04/24/19	\$ 325,431.58	5 Arcadis	I&I Phase II
13	05/22/19	\$ 2,728.25	HDR	WWTP Design
14	05/24/19	\$ 400,643.54	6 Arcadis	I&I Phase II
15	06/12/19	\$ 22,064.58	HDR	WWTP Design
16	07/08/19	\$ 227,160.47	SI Sewer	WWTP Equipment
17	07/08/19	\$ 380,215.94	7 Arcadis	I&I Phase II
18	08/06/19	\$ 3,321.82	HDR	WWTP Design
19	08/07/19	\$ 287,922.81	8 Arcadis	I&I Phase II
20	10/01/19	\$ 158,443.16	9 Arcadis	I&I Phase II
21	11/12/19	\$ 15,941.77	HDR	WWTP Design/Bid
22	12/18/19	\$ 9,618.19	HDR	WWTP Design/Bid
23	12/18/2019	\$ 48,929.78	10 Arcadis	I&I Phase II
24	1/17/2020	\$ 23,137.25	WK Dickson	LS Floofproofing
25	1/23/2020	\$ 75,466.25	WK Dickson	LS Floofproofing
26	1/23/2020	\$ 9,644.05	HDR	WWTP Design/Bid
27	2/6/2020	\$ 49,692.93	HDR	WWTP Design/Bid
28	2/17/2020	\$ 3,759.90	WK Dickson	LS Floofproofing
29	3/16/2020	\$ 6,092.13	WK Dickson	LS Floofproofing
30	3/24/2020	\$ 17,868.49	HDR	WWTP Design/Bid
31	4/27/2020	\$ 11,715.82	WK Dickson	LS Floofproofing
32	5/8/2020	\$ 14,472.40	WK Dickson	LS Floofproofing
33	5/15/2020	\$ 15,372.40	WK Dickson	LS Floofproofing
34	5/16/2020	\$ 40,623.30	HDR	WWTP Design/Bid
35	5/20/2020	\$ 1,837,604.13	1 Garney	WWTP Constuction
36	5/22/2020	\$ 56,163.02	HDR	WWTP Design/Bid
37	5/29/2020	\$ 798,264.00	2 Garney	WWTP Constuction
Credit		\$ (15,372.40)		
38				
39				
40				
41				
		\$ 7,170,867.27		
as of	3/24/2020	\$ 957,741.34	HDR	WWTP Design
as of	12/18/2019	\$ 3,118,667.26	Arcadis	I&I Phase II
as of	7/8/2019	\$ 227,160.47	SI Sewer	WWTP Equipment
as of	4/27/2020	\$ 120,171.35	WK Dickson	LS Floofproofing
		\$ 4,423,740.42		





# **PUBLIC SAFETY COUNCIL MEETING**

**June 16, 2020**

**Chairman Tim Reese**

**Members Chauncey Clark and Pat O'Neil**

All matters relating to the Police and Fire Departments, and other matters regarding emergency preparedness.

## **Monthly Report by Police and Fire Chiefs**

### **I. Matters for Action**

- a. None

### **II. Matters for Discussion by Council**

- a. Commercial District Split Zoned Lots (Commercial Side) Zoning for General Parking Use
- b. Zoning Ordinance modifications to allow additional curb cut on private property lots
- c. Dog license fees for non-resident property owners

### **III. New Matters Presented to Council**

### **IV. Matters Pending Further Action by Council**

- a. Commercial District Parking and traffic flow
- b. Sullivan's Island Elementary School parking lot and loop area utilization for beach parking and beach access

Type of Incident	Total Incidents
Structure Fire	1
Alarm Malfunction	2
Unintentional Alarm	0
Emergency Medical	15
Water Rescue	5
Citizen Assist	3
Hazardous Condition	3
Automobile Fire	0
Trash, Rubbish, or Grass Fire	0
Smoke Scare	0
Other Misc.	1
Total Responses	30

<b>Beach Calls</b>
8
<b>Contacts</b>
11

Incidents Where Aid was Given	
Mutual Aid	
Automatic Aid	1

#### Fire Department Activities:

Fire Department performed prefire plan updates

Tours given to adults and children.


5/1 New Engine Arrived

5/15 New Engine 1201 put into service

#### Training:

Volunteer drill held on 5/20





# Charleston County Consolidated 9-1-1 Center

## Sullivans Island Police Department

### SIPD CFS Report

May 2020

Incident Number	Address	Problem	Time Received	Time First Unit Dispatched	Time First Unit EnRoute	Time First Unit At Scene	Time Call Closed	Zone	Case Number
202000363171	317-399 Station 22nd St	*Theft_Just Occurred	05/23/2020 22:25:53	22:28:55	22:29:32		0:47:13	SID2	Y
202000363171	317-399 Station 22nd St	*Theft_Just Occurred	05/23/2020 22:25:53	22:28:55	22:29:32		0:47:13	SID2	Y
202000353320	Si Ofc	*Administrative	05/20/2020 12:36:17	12:39:29			12:44:40	SIADM	N
202000358204	0 Station 24 Beach / Public Beac	132B_Tfc Viol/Parkng Complai	05/22/2020 09:19:08	9:19:08	9:19:08	9:19:08	9:19:31	SID2	N
202000343201	0 Station 26 Beach / Public Beac	City Ordinance Violation	05/16/2020 15:33:43	15:33:43	15:33:43	15:33:43	15:43:43	SID2	N
202000380514	0 Station 18 Beach/ Public Beac	City Ordinance Violation	05/30/2020 14:58:30	14:58:30	14:58:30	14:58:30	15:03:57	SID1	N
202000323409	3000 - 3307 Jasper Blvd	Patrol Request	05/08/2020 23:53:42	23:53:42	23:53:42	23:53:42	23:53:55	SID3	N
202000355800	Pettigrew St / Station 21st St	132B_Tfc Viol/Parkng Complai	05/21/2020 11:35:09	11:35:09	11:35:09	11:35:09	11:37:40	SID2	N
202000355800	Pettigrew St / Station 21st St	132B_Tfc Viol/Parkng Complai	05/21/2020 11:35:09	11:35:09	11:35:09	11:35:09	11:37:40	SID2	N
202000364889	Atlantic Av / Station 24th St	132B_Tfc Viol/Parkng Complai	05/24/2020 15:26:55	15:26:55	15:26:55	15:26:55	15:26:59	SID2	N
202000343587	1411 Folly Rd	BOLO	05/16/2020 18:12:26	18:33:52			18:34:03	CHT3	N
202000339682	0 Station 12 Beach/ Public Beac	Patrol Request	05/15/2020 09:12:18	9:12:18	9:12:18	9:12:18	9:35:15	SID1	N
202000359112	STATION 26 1/2 ST / RAVEN D	132B_Tfc Viol/Parkng Complai	05/22/2020 14:58:16	14:58:16	14:58:16	14:58:16	14:59:19	SID2	N
202000347772	Pettigrew St / Station 21st St	132B_Tfc Viol/Parkng Complai	05/18/2020 13:30:18	13:30:18	13:30:18	13:30:18	13:30:24	SID2	N
202000355180	0 Station 22 Beach / Public Beac	132B_Tfc Viol/Parkng Complai	05/21/2020 04:55:23	4:55:23	4:55:23	4:55:23	4:56:19	SID2	N
202000364548	Station 23rd St / Atlantic Av	132B_Tfc Viol/Parkng Complai	05/24/2020 12:46:12	12:46:12	12:46:12	12:46:12	12:46:53	SID2	N
202000375447	0 Station 22 Beach / Public Beac	City Ordinance Violation	05/28/2020 15:57:08	15:57:08	15:57:08	15:57:08	16:02:15	SID2	N
202000373667	300 - 499 Station 12th St	Patrol Request	05/28/2020 00:15:42	0:15:42	0:15:42	0:15:42	0:15:50	SID1	N
202000376234	Middle St / Florence St	Traffic Stop	05/28/2020 22:00:28	22:00:28	22:00:28	22:00:28	22:18:29	SID1	N
202000376234	Middle St / Florence St	Traffic Stop	05/28/2020 22:00:28	22:00:28	22:00:28	22:00:28	22:18:29	SID1	N
202000358176	0 Station 21 Beach/ Public Beac	Patrol Request	05/22/2020 09:07:52	9:07:52	9:07:52	9:07:52	9:35:48	SID2	N
202000332356	498 Station 26th St	City Ordinance Violation	05/12/2020 14:31:26	14:31:26	14:31:26	14:31:26	14:31:41	SID2	N
202000359462	0 Station 18 Street / Public Beac	Patrol Request	05/22/2020 17:31:15	17:31:15	17:31:15	17:31:15	17:33:44	SID1	N
202000361543	0 Station 27 Beach / Public Beac	*Missing/Runaway/Found_In F	05/23/2020 11:09:44	11:11:40	11:11:43		11:12:52	SID3	N
202000361543	0 Station 27 Beach / Public Beac	*Missing/Runaway/Found_In F	05/23/2020 11:09:44	11:11:40	11:11:43		11:12:52	SID3	N
202000378594	Jasper Blvd / Station 26 1/2 St	Traffic Stop	05/29/2020 18:43:07	18:43:07	18:43:07	18:43:07	18:53:57	SID3	N
202000378594	Jasper Blvd / Station 26 1/2 St	Traffic Stop	05/29/2020 18:43:07	18:43:07	18:43:07	18:43:07	18:53:57	SID3	N
202000342570	0 STATION 18 1/2 BEACH/ PUE	City Ordinance Violation	05/16/2020 10:47:14	10:47:14	10:47:14	10:47:14	10:47:33	SID2	N
202000362334	0 Station 22 Beach / Public Beac	City Ordinance Violation	05/23/2020 16:56:25	16:56:25	16:56:25	16:56:25	17:07:34	SID2	N
202000362334	0 Station 22 Beach / Public Beac	City Ordinance Violation	05/23/2020 16:56:25	16:56:25	16:56:25	16:56:25	17:07:34	SID2	N

Incident Number	Address	Problem	Time Received	Time First Unit Dispatched	Time First Unit EnRoute	Time First Unit At Scene	Time Call Closed	Zone	Case Number
202000314820	0 Station 18 1/2 Beach/ Public B	Patrol Request	05/05/2020 19:26:15	19:26:15	19:26:15	19:26:15	19:27:12	SID2	N
202000306405	900 Osceola Av	129C_Suspicious Person	05/02/2020 13:52:02	13:52:02	13:52:02	13:52:02	13:53:22	SID1	N
202000343799	2056 MIDDLE ST	103A_Admin Non-Urgent Mes:	05/16/2020 19:44:13	19:45:49	19:48:11	19:48:13	19:51:09	SID2	N
202000306405	900 Osceola Av	129C_Suspicious Person	05/02/2020 13:52:02	13:52:02	13:52:02	13:52:02	13:53:22	SID1	N
202000343799	2056 MIDDLE ST	103A_Admin Non-Urgent Mes:	05/16/2020 19:44:13	19:45:49	19:48:11	19:48:13	19:51:09	SID2	N
202000339283	2400 - 2499 Myrtle Av	Patrol Request	05/15/2020 03:26:50	3:26:50	3:26:50	3:26:50	3:26:55	SID2	N
202000366758	100 - 199 Station 21st St	132B_Tfc Viol/Parkng Complai	05/25/2020 10:53:03	10:53:03	10:53:03	10:53:03	10:53:23	SID2	N
202000348917	0 Station 22 Beach / Public Bear	Patrol Request	05/18/2020 22:39:04	22:39:04	22:39:04	22:39:04	22:52:46	SID2	N
202000305983	200-213 Station 16th St	911 Hang Up	05/02/2020 09:48:03	9:53:09			9:53:52	SID1	N
202000358615	Bayonne St / Station 26th St	132B_Tfc Viol/Parkng Complai	05/22/2020 11:32:17	11:32:17	11:32:17	11:32:17	11:32:24	SID2	N
202000378405	Station 9th St / Osceola Av	132B_Tfc Viol/Parkng Complai	05/29/2020 17:26:41	17:26:41	17:26:41	17:26:41	17:26:49	SID1	N
202000351126	0 Station 23 Beach / Public Bear	City Ordinance Violation	05/19/2020 16:24:48	16:24:48	16:24:48	16:24:48	16:28:31	SID2	N
202000362683	Pettigrew St / Station 22nd St	132B_Tfc Viol/Parkng Complai	05/23/2020 19:03:53	19:03:53	19:03:53	19:03:53	19:04:57	SID2	N
202000364482	0 Station 18 Street / Public Beac	103A_Admin Found Property	05/24/2020 12:12:22	12:12:22	12:12:22	12:12:22	12:14:44	SID1	N
202000378078	405 STATION 12TH ST	911 Hang Up	05/29/2020 15:22:03	15:27:26			15:33:23	SID1	N
202000378078	405 STATION 12TH ST	911 Hang Up	05/29/2020 15:22:03	15:27:26			15:33:23	SID1	N
202000315468	Atlantic Av / Station 18th St	132B_Tfc Viol/Parkng Complai	05/06/2020 00:24:38	0:24:38	0:24:38	0:24:38	0:26:53	SID2	N
202000346585	1753 Atlantic Av	129C_Suspicious Vehicle	05/18/2020 00:55:03	0:55:03	0:55:03	0:55:03	1:01:30	SID1	N
202000380266	0 Station 25 Beach / Public Bear	132B_Tfc Viol/Parkng Complai	05/30/2020 13:00:46	13:00:46	13:00:46	13:00:46	13:00:55	SID2	N
202000308800	0 Station 30 Beach / Public Bear	City Ordinance Violation	05/03/2020 13:08:59	13:14:29			13:15:23	SID3	N
202000339251	2100 - 2199 Atlantic Av	Patrol Request	05/15/2020 02:49:47	2:49:47	2:49:47	2:49:47	2:52:52	SID2	N
202000366878	0 Station 18 Beach/ Public Beac	113D_Disturbnce Verbal	05/25/2020 11:56:05	11:56:05	11:56:05	11:56:05	12:25:45	SID1	N
202000366878	0 Station 18 Beach/ Public Beac	113D_Disturbnce Verbal	05/25/2020 11:56:05	11:56:05	11:56:05	11:56:05	12:25:45	SID1	N
202000366878	0 Station 18 Beach/ Public Beac	113D_Disturbnce Verbal	05/25/2020 11:56:05	11:56:05	11:56:05	11:56:05	12:25:45	SID1	N
202000346100	2108 Pettigrew St	*Suspicious Circum_In Progre:	05/17/2020 20:17:19	20:19:01	20:19:25	20:20:26	20:26:52	SID2	N
202000346100	2108 Pettigrew St	*Suspicious Circum_In Progre:	05/17/2020 20:17:19	20:19:01	20:19:25	20:20:26	20:26:52	SID2	N
202000364410	Atlantic Av / Station 24th St	132B_Tfc Viol/Parkng Complai	05/24/2020 11:40:00	11:40:00	11:40:00	11:40:00	11:47:53	SID2	N
202000342646	0 Station 22 Beach / Public Bear	City Ordinance Violation	05/16/2020 11:19:34	11:19:34	11:19:34	11:19:34	11:19:38	SID2	N
202000374735	UNNAMED_1612 ST	911 Hang Up	05/28/2020 11:09:30	11:12:57			11:13:33	SID2	N
202000361796	0 Station 17 Beach/ Public Beac	City Ordinance Violation	05/23/2020 13:05:13	13:05:13	13:05:13	13:05:13	13:11:10	SID1	N
202000355415	2201-2249 Middle St	911 Hang Up	05/21/2020 08:39:34	8:41:23			8:41:30	SID2	N
202000323430	2600 - 2649 Bayonne St	Patrol Request	05/09/2020 00:00:08	0:00:08	0:00:08	0:00:08	0:00:11	SID2	N
202000366843	1 30th Av	132B_Tfc Viol/Parkng Complai	05/25/2020 11:39:49	11:39:49	11:39:49	11:39:49	11:39:53	IPD4	N
202000362771	Station 12th St / Middle St	132B_Tfc Viol/Parkng Complai	05/23/2020 19:42:54	19:42:54	19:42:54	19:42:54	19:43:01	SID1	N
202000365765	300 - 317 Station 22 1/2 St	Patrol Request	05/24/2020 22:56:01	22:56:01	22:56:01	22:56:01	22:56:05	SID2	N
202000326211	2200 Middle St	Patrol Request	05/10/2020 04:32:30	4:32:30	4:32:30	4:32:30	4:32:59	SID2	N
202000307433	2702 Atlantic Av	107C_Assist Agency Serve Or	05/02/2020 21:38:37	21:40:41	21:41:12	21:42:55	22:02:50	SID3	N
202000307433	2702 Atlantic Av	107C_Assist Agency Serve Or	05/02/2020 21:38:37	21:40:41	21:41:12	21:42:55	22:02:50	SID3	N
202000365253	3009 Middle St	*Disturbance/Nuisance-Just Or	05/24/2020 18:31:37	18:32:28	18:33:19	18:37:29	18:37:32	SID3	N
202000365253	3009 Middle St	*Disturbance/Nuisance-Just Or	05/24/2020 18:31:37	18:32:28	18:33:19	18:37:29	18:37:32	SID3	N

Incident Number	Address	Problem	Time Received	Time First Unit Dispatched	Time First Unit EnRoute	Time First Unit At Scene	Time Call Closed	Zone	Case Number
202000362737	Station 19th St / Flag St	132B_Tfc Viol/Parkng Complai	05/23/2020 19:28:11	19:28:11	19:28:11	19:28:11	19:29:16	SID2	N
202000342396	Station 29th St / Ion Av	Disabled Motorist	05/16/2020 09:20:57	9:20:57	9:20:57	9:20:57	10:41:31	SID3	Y
202000342396	Station 29th St / Ion Av	Disabled Motorist	05/16/2020 09:20:57	9:20:57	9:20:57	9:20:57	10:41:31	SID3	Y
202000356261	2650 Goldbug Av	*Deceased Person	05/21/2020 15:02:13	15:05:36	15:06:32	15:12:29	18:29:25	SID3	Y
202000356261	2650 Goldbug Av	*Deceased Person	05/21/2020 15:02:13	15:05:36	15:06:32	15:12:29	18:29:25	SID3	Y
202000356261	2650 Goldbug Av	*Deceased Person	05/21/2020 15:02:13	15:05:36	15:06:32	15:12:29	18:29:25	SID3	Y
202000375069	1702 Thompson Av	130B_Theft Past	05/28/2020 13:19:34	13:19:34	13:19:34	13:19:34	13:20:35	SID1	Y
202000322586	0 Breach Inlet Beach / Public Be	Patrol Request	05/08/2020 17:53:35	17:53:35	17:53:35	17:53:35	19:27:30	SID3	N
202000340035	0 Station 19 Beach/ Public Beac	City Ordinance Violation	05/15/2020 11:31:17	11:31:17	11:31:17	11:31:17	11:31:26	SID2	N
202000383762	1318 Cove Av	*Threat_Past	05/31/2020 19:57:37	20:03:20	20:03:24	20:04:30	20:14:45	SID1	N
202000383762	1318 Cove Av	*Threat_Past	05/31/2020 19:57:37	20:03:20	20:03:24	20:04:30	20:14:45	SID1	N
202000341075	Station 23rd St / Atlantic Av	132B_Tfc Viol/Parkng Complai	05/15/2020 18:54:51	18:54:51	18:54:51	18:54:51	18:55:47	SID2	N
202000308700	0 Station 16 Beach / Public Beac	City Ordinance Violation	05/03/2020 12:09:34	12:09:34	12:09:34	12:09:34	12:09:42	SID1	N
202000339896	0 Station 19 Street / Public Beac	132B_Tfc Viol/Parkng Complai	05/15/2020 10:29:38	10:29:38	10:29:38	10:29:38	10:29:44	SID2	N
202000367101	Middle St / Station 31st St	Traffic Stop	05/25/2020 13:47:41	13:47:41	13:47:41	13:47:41	13:55:44	SID3	N
202000306295	0 Station 30 Beach / Public Beac	129C_Suspicious Person	05/02/2020 12:49:43	12:49:43	12:49:43	12:49:43	12:49:49	SID3	N
202000362037	Station 18 1/2 St / Middle St	132B_Tfc Viol/Parkng Complai	05/23/2020 14:49:15	14:49:15	14:49:15	14:49:15	14:53:43	SID2	N
202000307297	Palmetto St / Middle St	132B_Tfc Viol/Parkng Complai	05/02/2020 20:32:56	20:32:56	20:32:56	20:32:56	20:37:41	SID1	N
202000378274	0 Station 12 Street / Public Beac	105A_Animal Stray	05/29/2020 16:32:43	16:32:43	16:32:43	16:32:43	16:39:51	SID1	N
202000330244	900 Osceola Av	*Public Service_Just Occurred	05/11/2020 19:47:55	19:50:03	19:50:26	19:56:47	20:00:46	SID1	N
202000374968	Pettigrew St / Station 21st St	132B_Tfc Viol/Parkng Complai	05/28/2020 12:37:21	12:37:21	12:37:21	12:37:21	12:38:57	SID2	N
202000373664	0 Station 26 Beach / Public Beac	Patrol Request	05/28/2020 00:15:28	0:15:28	0:15:28	0:15:28	0:21:30	SID2	N
202000380539	0 Station 20 Beach / Public Beac	City Ordinance Violation	05/30/2020 15:13:10	15:13:10	15:13:10	15:13:10	15:18:36	SID2	N
202000325124	Station 30th St / Marshall Blvd	132B_Tfc Viol/Parkng Complai	05/09/2020 18:42:24	18:42:24	18:42:24	18:42:24	18:54:40	SID3	N
202000310217	Station 32nd St / Marshall Blvd	Traffic Stop	05/04/2020 01:39:33	1:39:33	1:39:33	1:39:33	1:42:49	SID3	N
202000348867	Station 20th St / Middle St	Traffic Stop	05/18/2020 22:22:03	22:22:03	22:22:03	22:22:03	22:33:51	SID2	N
202000362080	Atlantic Av / Station 16th St	132B_Tfc Viol/Parkng Complai	05/23/2020 15:11:43	15:11:43	15:11:43	15:11:43	15:37:15	SID1	N
202000356844	STATION 22ND ST / ATLANTIC	132B_Tfc Viol/Parkng Complai	05/21/2020 19:43:52	19:43:52	19:43:52	19:43:52	19:44:21	SID2	N
202000325040	1701 Ion Av	Follow Up	05/09/2020 18:01:23	18:01:23	18:01:23	18:01:23	18:24:04	SID1	N
202000348784	Jasper Blvd / Station 27th St	Traffic Stop	05/18/2020 21:34:48	21:34:48	21:34:48	21:34:48	21:43:11	SID3	N
202000364906	0 Station 32 Street / Public Beac	132B_Tfc Viol/Parkng Complai	05/24/2020 15:35:19	15:35:19	15:35:19	15:35:19	15:35:36	SID3	N
202000367501	Marshall Blvd / Station 28th St	132B_Tfc Viol/Parkng Complai	05/25/2020 16:30:51	16:30:51	16:30:51	16:30:51	16:30:54	SID3	N
202000375776	2850 Brownell Av	911 Open Line	05/28/2020 18:31:31	18:32:42	18:33:12	18:39:32	18:43:07	SID3	N
202000359813	Station 21st St / Ion Av	132B_Tfc Viol/Parkng Complai	05/22/2020 19:37:46	19:37:46	19:37:46	19:37:46	19:37:57	SID2	N
202000373317	Station 22 1/2 St / Ion Av	132B_Tfc Viol/Parkng Complai	05/27/2020 21:28:49	21:28:49	21:28:49	21:28:49	21:32:29	SID2	N
202000344892	0 Station 18 1/2 Street / Public E	132B_Tfc Viol/Parkng Complai	05/17/2020 09:26:34	9:26:34	9:26:34	9:26:34	9:26:39	SID2	N
202000370190	2205 Middle St	130B_Theft Past	05/26/2020 16:17:28	16:19:05	16:19:18		16:42:06	SID2	Y
202000358921	Station 22nd St / Pettigrew St	132B_Tfc Viol/Parkng Complai	05/22/2020 13:27:43	13:27:43	13:27:43	13:27:43	13:28:15	SID2	N
202000358921	Station 22nd St / Pettigrew St	132B_Tfc Viol/Parkng Complai	05/22/2020 13:27:43	13:27:43	13:27:43	13:27:43	13:28:15	SID2	N
202000315787	1423 - 1499 Middle St	Patrol Request	05/06/2020 04:11:53	4:11:53	4:11:53	4:11:53	4:15:19	SID1	N

Incident Number	Address	Problem	Time Received	Time First Unit Dispatched	Time First Unit EnRoute	Time First Unit At Scene	Time Call Closed	Zone	Case Number
202000311855	1000 Palm Blvd	Tow_Private Property	05/04/2020 18:33:07	18:34:59			18:36:44	IPD3	N
202000308634	MIDDLE ST / STATION 28 1/2 S	*Disturbance/Nuisance-Just O	05/03/2020 11:31:34	11:33:40	11:34:29	11:37:19	12:16:06	SID3	N
202000346214	Station 32nd St / Marshall Blvd	*Disturbance/Nuisance_In Pro	05/17/2020 21:21:09	21:23:06	21:23:26	21:29:26	21:36:27	SID3	N
202000343463	Station 22 1/2 St / Atlantic Av	132B_Tfc Viol/Parkng Complai	05/16/2020 17:23:01	17:23:01	17:23:01	17:23:01	17:23:40	SID2	N
202000346214	Station 32nd St / Marshall Blvd	*Disturbance/Nuisance_In Pro	05/17/2020 21:21:09	21:23:06	21:23:26	21:29:26	21:36:27	SID3	N
202000321734	1749 Middle St	132B_Tfc Viol/Parkng Complai	05/08/2020 11:59:43	11:59:43	11:59:43	11:59:43	12:03:28	SID1	N
202000340191	0 Station 18 1/2 Beach/ Public B	City Ordinance Violation	05/15/2020 12:35:29	12:35:29	12:35:29	12:35:29	12:35:33	SID2	N
202000361885	Station 18th St / Middle St	132B_Tfc Viol/Parkng Complai	05/23/2020 13:40:18	13:40:18	13:40:18	13:40:18	13:40:26	SID2	N
202000342379	Pettigrew St / Station 21st St	132B_Tfc Viol/Parkng Complai	05/16/2020 09:12:06	9:12:06	9:12:06	9:12:06	9:12:54	SID2	N
202000355583	Station 9th St / Middle St	City Ordinance Violation	05/21/2020 10:02:35	10:02:35	10:02:35	10:02:35	10:12:39	SID1	N
202000340837	0 Station 16 Beach / Public Bea	City Ordinance Violation	05/15/2020 17:01:37	17:01:37	17:01:37	17:01:37	17:01:43	SID1	N
202000325911	227 - 299 Station 22 1/2 St	Patrol Request	05/10/2020 01:09:52	1:09:52	1:09:52	1:09:52	1:09:58	SID2	N
202000350463	Ocean Blvd / J C Long Blvd	Patrol Request	05/19/2020 11:52:56	11:52:56	11:52:56	11:52:56	12:14:52	IPD3	N
202000344975	0 Station 22 Beach / Public Bea	City Ordinance Violation	05/17/2020 10:11:00	10:11:00	10:11:00	10:11:00	10:11:10	SID2	N
202000325265	Station 22 1/2 St / Ion Av	132B_Tfc Viol/Parkng Complai	05/09/2020 19:56:46	19:56:46	19:56:46	19:56:46	20:13:34	SID2	N
202000382897	2612 JASPER BLVD	911 Hang Up	05/31/2020 12:56:48	13:02:45	13:05:53	13:06:58	13:07:07	SID2	N
202000343088	0 Station 18 Beach/ Public Bea	City Ordinance Violation	05/16/2020 14:43:57	14:43:57	14:43:57	14:43:57	14:53:31	SID1	N
202000362943	Middle St / Station 27th St	Traffic Stop	05/23/2020 20:53:24	20:53:24	20:53:24	20:53:24	20:59:46	SID3	N
202000367436	Station 23rd St / Myrtle Av	132B_Tfc Viol/Parkng Complai	05/25/2020 16:05:11	16:05:11	16:05:11	16:05:11	16:05:15	SID2	N
202000338099	32°45'14.09"n / 079°51'12.84"w	911 Open Line	05/14/2020 17:27:53	17:34:26	17:34:51	17:40:44	17:51:40	SID3	N
202000366903	2056 Middle St	*Miscellaneous	05/25/2020 12:08:21	12:16:04	12:16:06	12:23:47	14:02:41	SID2	N
202000380323	0 Station 30 Street / Public Bea	132B_Tfc Viol/Parkng Complai	05/30/2020 13:25:59	13:25:59	13:25:59	13:25:59	13:26:06	SID3	N
202000350750	0 Station 22 Beach / Public Bea	City Ordinance Violation	05/19/2020 14:01:11	14:01:11	14:01:11	14:01:11	14:05:46	SID2	N
202000351785	Station 25th St / Jasper Blvd	Traffic Stop	05/19/2020 21:41:08	21:41:08	21:41:08	21:41:08	21:49:18	SID2	N
202000343441	Station 24th St / Atlantic Av	132B_Tfc Viol/Parkng Complai	05/16/2020 17:14:04	17:14:04	17:14:04	17:14:04	17:15:24	SID2	N
202000344922	Atlantic Av / Station 22 1/2 St	City Ordinance Violation	05/17/2020 09:43:51	9:43:51	9:43:51	9:43:51	9:43:57	SID2	N
202000348414	0 Breach Inlet Beach / Public Be	129C_Suspicious Person	05/18/2020 18:23:01	18:23:01	18:23:01	18:23:01	18:28:19	SID3	N
202000360169	3222 Middle St	Traffic Stop	05/22/2020 21:31:46	21:31:46	21:31:46	21:31:46	21:36:58	SID3	N
202000360169	3222 Middle St	Traffic Stop	05/22/2020 21:31:46	21:31:46	21:31:46	21:31:46	21:36:58	SID3	N
202000339350	2013 Ion Av	Registration Check	05/15/2020 05:04:41	5:04:41	5:04:41	5:04:41	5:07:42	SID2	N
202000364837	Station 30th St / Jasper Blvd	Traffic Stop	05/24/2020 15:02:36	15:02:36	15:02:36	15:02:36	15:21:56	SID3	N
202000377738	0 Station 26 1/2 Beach / Public E	120D_Indecency Lewdness	05/29/2020 12:58:08	12:59:55	13:00:20	13:04:38	15:09:08	SID2	Y
202000377738	0 Station 26 1/2 Beach / Public E	120D_Indecency Lewdness	05/29/2020 12:58:08	12:59:55	13:00:20	13:04:38	15:09:08	SID2	Y
202000377738	0 Station 26 1/2 Beach / Public E	120D_Indecency Lewdness	05/29/2020 12:58:08	12:59:55	13:00:20	13:04:38	15:09:08	SID2	Y
202000359046	Ion Av / Station 23rd St	132B_Tfc Viol/Parkng Complai	05/22/2020 14:29:11	14:29:11	14:29:11	14:29:11	14:32:25	SID2	N
202000337806	413 Station 22 1/2 St	City Ordinance Violation	05/14/2020 15:41:47	15:41:47	15:41:47	15:41:47	15:47:00	SID2	N
202000308662	0 Station 12 Beach/ Public Bea	City Ordinance Violation	05/03/2020 11:47:07	11:47:07	11:47:07	11:47:07	11:52:44	SID1	N
202000308662	0 Station 12 Beach/ Public Bea	City Ordinance Violation	05/03/2020 11:47:07	11:47:07	11:47:07	11:47:07	11:52:44	SID1	N
202000308662	0 Station 12 Beach/ Public Bea	City Ordinance Violation	05/03/2020 11:47:07	11:47:07	11:47:07	11:47:07	11:52:44	SID1	N
202000378677	1018 Middle St	City Ordinance Violation	05/29/2020 19:23:24	19:40:50	19:40:53	19:40:55	19:52:14	SID1	N

Incident Number	Address	Problem	Time Received	Time First Unit Dispatched	Time First Unit EnRoute	Time First Unit At Scene	Time Call Closed	Zone	Case Number
202000378677	1018 Middle St	City Ordinance Violation	05/29/2020 19:23:24	19:40:50	19:40:53	19:40:55	19:52:14	SID1	N
202000302523	227 - 299 Station 22 1/2 St	Patrol Request	05/01/2020 01:30:35	1:30:35	1:30:35	1:30:35	1:30:40	SID2	N
202000340904	0 25th Av / Public Beach Access	City Ordinance Violation	05/15/2020 17:29:50	17:29:50	17:29:50	17:29:50	17:34:23	IPD4	N
202000362356	Atlantic Av / Station 24th St	132B_Tfc Viol/Parkng Complai	05/23/2020 17:03:13	17:03:13	17:03:13	17:03:13	17:13:11	SID2	N
202000375588	Jasper Blvd / Station 30th St	Traffic Stop	05/28/2020 17:00:45	17:00:45	17:00:45	17:00:45	17:03:27	SID3	N
202000382914	2050 Middle St	911 Open Line	05/31/2020 13:04:49	13:05:45	13:05:55		13:07:39	SID2	N
202000345478	0 Station 18 1/2 Street / Public E	City Ordinance Violation	05/17/2020 14:32:05	14:32:05	14:32:05	14:32:05	14:36:06	SID2	N
202000362199	0 Station 16 Beach / Public Beach	City Ordinance Violation	05/23/2020 16:03:46	16:03:46	16:03:46	16:03:46	16:09:48	SID1	N
202000342575	Station 22nd St / Pettigrew St	132B_Tfc Viol/Parkng Complai	05/16/2020 10:49:43	10:49:43	10:49:43	10:49:43	10:52:40	SID2	N
202000345565	Station 28th St / Marshall Blvd	132B_Tfc Viol/Parkng Complai	05/17/2020 15:07:21	15:07:21	15:07:21	15:07:21	15:07:42	SID3	N
202000376378	3222 Middle St	129C_Suspicious Vehicle	05/28/2020 23:38:45	23:38:45	23:38:45	23:38:45	23:48:25	SID3	N
202000376378	3222 Middle St	129C_Suspicious Vehicle	05/28/2020 23:38:45	23:38:45	23:38:45	23:38:45	23:48:25	SID3	N
202000319006	Station 29th St / Brownell Av	129C_Suspicious Person	05/07/2020 11:27:20	11:27:20	11:27:20	11:27:20	11:33:50	SID3	N
202000319006	Station 29th St / Brownell Av	129C_Suspicious Person	05/07/2020 11:27:20	11:27:20	11:27:20	11:27:20	11:33:50	SID3	N
202000319006	Station 29th St / Brownell Av	129C_Suspicious Person	05/07/2020 11:27:20	11:27:20	11:27:20	11:27:20	11:33:50	SID3	N
202000332688	Pettigrew St / Station 22nd St	132B_Tfc Viol/Parkng Complai	05/12/2020 16:36:50	16:36:50	16:36:50	16:36:50	16:36:55	SID2	N
202000366232	1921 Ion Av	Patrol Request	05/25/2020 04:09:16	4:09:16	4:09:16	4:09:16	4:09:19	SID2	N
202000332674	Pettigrew St / Station 21st St	132B_Tfc Viol/Parkng Complai	05/12/2020 16:32:08	16:32:08	16:32:08	16:32:08	16:32:13	SID2	N
202000327197	STATION 26TH ST / BAYONNE	132B_Tfc Viol/Parkng Complai	05/10/2020 17:20:41	17:20:41	17:20:41	17:20:41	17:21:10	SID2	N
202000345348	0 Station 24 Beach / Public Beach	City Ordinance Violation	05/17/2020 13:24:45	13:24:45	13:24:45	13:24:45	13:56:10	SID2	N
202000337571	0 Station 21 Street / Public Beach	City Ordinance Violation	05/14/2020 14:06:23	14:06:23	14:06:23	14:06:23	14:12:28	SID2	N
202000318125	2063 Middle St	104D_Alarm Commer Burg/Int	05/07/2020 00:26:37	0:27:10	0:27:17	0:29:08	0:32:43	SID2	N
202000318125	2063 Middle St	104D_Alarm Commer Burg/Int	05/07/2020 00:26:37	0:27:10	0:27:17	0:29:08	0:32:43	SID2	N
202000361814	0 Station 18 Beach/ Public Beach	City Ordinance Violation	05/23/2020 13:11:35	13:11:35	13:11:35	13:11:35	13:31:29	SID1	N
202000325572	1 BREACH INLET BRIDGE (SI)	Patrol Request	05/09/2020 22:43:49	22:43:49	22:43:49	22:43:49	22:44:29	SID3	N
202000361648	Atlantic Av / Station 26th St	132B_Tfc Viol/Parkng Complai	05/23/2020 12:01:44	12:01:44	12:01:44	12:01:44	12:01:53	SID2	N
202000383951	1318 Cove Av	111D_Damage Vandalism We	05/31/2020 21:28:57	21:30:48	21:31:12	21:39:15	2:09:52	SID1	Y
202000383951	1318 Cove Av	111D_Damage Vandalism We	05/31/2020 21:28:57	21:30:48	21:31:12	21:39:15	2:09:52	SID1	Y
202000383951	1318 Cove Av	111D_Damage Vandalism We	05/31/2020 21:28:57	21:30:48	21:31:12	21:39:15	2:09:52	SID1	Y
202000342712	0 Station 26 1/2 Beach / Public E	City Ordinance Violation	05/16/2020 11:48:43	11:48:43	11:48:43	11:48:43	11:49:26	SID2	N
202000362302	0 Station 18 Beach/ Public Beach	Follow Up	05/23/2020 16:43:49	16:43:49	16:43:49	16:43:53	17:03:04	SID1	N
202000362302	0 Station 18 Beach/ Public Beach	Follow Up	05/23/2020 16:43:49	16:43:49	16:43:49	16:43:53	17:03:04	SID1	N
202000362302	0 Station 18 Beach/ Public Beach	Follow Up	05/23/2020 16:43:49	16:43:49	16:43:49	16:43:53	17:03:04	SID1	N
202000307514	2862 Jasper Blvd	*Disturbance/Nuisance_In Pro	05/02/2020 22:23:12	22:24:02	22:24:31	22:27:28	22:32:19	SID3	N
202000307514	2862 Jasper Blvd	*Disturbance/Nuisance_In Pro	05/02/2020 22:23:12	22:24:02	22:24:31	22:27:28	22:32:19	SID3	N
202000359838	Station 12th St / Middle St	132B_Tfc Viol/Parkng Complai	05/22/2020 19:42:50	19:42:50	19:42:50	19:42:50	19:42:54	SID1	N
202000342655	0 STATION 23 BEACH / PUBLIC	City Ordinance Violation	05/16/2020 11:24:09	11:24:09	11:24:09	11:24:09	11:27:31	SID2	N
202000340132	2262 Middle St	911 Hang Up	05/15/2020 12:11:44	12:14:53			12:15:00	SID2	N
202000351765	Station 22 1/2 St / Ion Av	Registration Check	05/19/2020 21:28:07	21:28:07	21:28:07	21:28:07	21:29:20	SID2	N
202000342377	227-299 STATION 25TH ST	132B_Tfc Viol/Parkng Complai	05/16/2020 09:10:29	9:10:29	9:10:29	9:10:29	9:13:03	SID2	N

Incident Number	Address	Problem	Time Received	Time First Unit Dispatched	Time First Unit EnRoute	Time First Unit At Scene	Time Call Closed	Zone	Case Number
202000302774	300 - 317 Station 22 1/2 St	Registration Check	05/01/2020 05:00:34	5:00:34	5:00:34	5:00:34	5:00:52	SID2	N
202000355825	Pettigrew St / Station 21st St	132B_Tfc Viol/Parkng Complai	05/21/2020 11:49:27	11:49:27	11:49:27	11:49:27	11:49:36	SID2	N
202000344112	3312 JASPER BLVD	911 Hang Up	05/16/2020 22:11:29	22:14:37	22:15:05	22:18:46	22:22:01	SID3	N
202000340928	0 Station 22 Beach / Public Bea	Officer Initiated Call	05/15/2020 17:42:23	17:42:23	17:42:23	17:42:23	17:45:04	SID2	N
202000362574	Middle St / Station 18th St	132B_Tfc Viol/Parkng Complai	05/23/2020 18:27:37	18:27:37	18:27:37	18:27:37	18:30:14	SID2	N
202000363668	0 Breach Inlet Street / Public Be	Registration Check	05/24/2020 02:15:47	2:15:47	2:15:47	2:15:47	2:16:33	SID3	N
202000380977	2412 ATLANTIC AV	911 Hang Up	05/30/2020 18:53:01	19:02:21	19:02:26	19:04:41	19:04:47	SID2	N
202000337787	0 Station 12 Beach/ Public Beac	129C_Suspicious Person	05/14/2020 15:36:34	15:36:34	15:36:34	15:36:34	15:40:30	SID1	N
202000366127	2200 - 2249 Atlantic Av	Patrol Request	05/25/2020 02:26:03	2:26:03	2:26:03	2:26:03	2:29:32	SID2	N
202000378013	Ion Av / Station 26th St	132B_Tfc Viol/Parkng Complai	05/29/2020 14:54:50	14:54:50	14:54:50	14:54:50	14:54:54	SID2	N
202000359487	Atlantic Av / Station 24th St	132B_Tfc Viol/Parkng Complai	05/22/2020 17:39:19	17:39:19	17:39:19	17:39:19	17:41:46	SID2	N
202000376139	413 STATION 22 1/2 ST	Traffic Stop	05/28/2020 21:06:48	21:06:48	21:06:48	21:06:48	21:16:36	SID2	N
202000338008	400 - 499 Station 20 1/2 St	City Ordinance Violation	05/14/2020 16:52:41	16:52:41	16:52:41	16:52:41	16:55:28	SID2	N
202000313633	2257 Atlantic Av	104D_Alarm Resid Burg/Intru	05/05/2020 11:09:27	11:12:23	11:12:26	11:13:58	11:34:05	SID2	N
202000377658	0 Station 18 1/2 Beach/ Public B	City Ordinance Violation	05/29/2020 12:30:32	12:30:32	12:30:32	12:30:32	12:35:19	SID2	N
202000364055	Station 19th St / Thee St	132B_Tfc Viol/Parkng Complai	05/24/2020 08:31:27	8:31:27	8:31:27	8:31:27	8:32:23	SID2	N
202000302453	2400 - 2499 Raven Dr	Patrol Request	05/01/2020 00:52:37	0:52:37	0:52:37	0:52:37	0:52:51	SID2	N
202000324777	Si Supv	*Administrative	05/09/2020 15:39:58	15:43:25			15:43:28	SIADM	N
202000332351	0 Station 22 Beach / Public Beac	132B_Tfc Viol/Parkng Complai	05/12/2020 14:30:27	14:30:27	14:30:27	14:30:27	14:33:39	SID2	N
202000302682	809 Middle St	Patrol Request	05/01/2020 03:32:04	3:32:04	3:32:04	3:32:04	3:32:09	SID1	N
202000362183	0 Station 25 Beach / Public Beac	City Ordinance Violation	05/23/2020 15:57:51	15:57:51	15:57:51	15:57:51	16:03:13	SID2	N
202000337784	200 - 225 Station 19th St	City Ordinance Violation	05/14/2020 15:35:53	15:35:53	15:35:53	15:35:53	15:35:57	SID2	N
202000351151	Station 22nd St / Atlantic Av	*Public Service_Just Occurred	05/19/2020 16:39:19	16:42:14	16:42:49	16:52:02	19:29:38	SID2	Y
202000351151	Station 22nd St / Atlantic Av	*Public Service_Just Occurred	05/19/2020 16:39:19	16:42:14	16:42:49	16:52:02	19:29:38	SID2	Y
202000351151	Station 22nd St / Atlantic Av	*Public Service_Just Occurred	05/19/2020 16:39:19	16:42:14	16:42:49	16:52:02	19:29:38	SID2	Y
202000351151	Station 22nd St / Atlantic Av	*Public Service_Just Occurred	05/19/2020 16:39:19	16:42:14	16:42:49	16:52:02	19:29:38	SID2	Y
202000379668	0 Station 18 1/2 Street / Public E	129C_Suspicious Vehicle	05/30/2020 06:39:45	6:39:45	6:39:45	6:39:45	8:58:33	SID2	Y
202000379668	0 Station 18 1/2 Street / Public E	129C_Suspicious Vehicle	05/30/2020 06:39:45	6:39:45	6:39:45	6:39:45	8:58:33	SID2	Y
202000331367	401 Station 20th St	104D_Alarm Resid Burg/Intru	05/12/2020 07:13:07	7:14:16	7:14:21	7:18:49	7:18:57	SID2	N
202000355869	0 Station 22 Street / Public Beac	105O_Animal Information	05/21/2020 12:09:13	12:09:13	12:09:13	12:09:13	13:36:18	SID2	N
202000360820	Station 19th St / Flag St	129C_Suspicious Vehicle	05/23/2020 02:38:51	2:38:51	2:38:51	2:38:51	2:51:08	SID2	N
202000360820	Station 19th St / Flag St	129C_Suspicious Vehicle	05/23/2020 02:38:51	2:38:51	2:38:51	2:38:51	2:51:08	SID2	N
202000339624	Station 20 1/2 St / Middle St	132B_Tfc Viol/Parkng Complai	05/15/2020 08:51:35	8:51:35	8:51:35	8:51:35	8:51:40	SID2	N
202000308331	3rd Av / Palm Blvd	Traffic Stop	05/03/2020 08:16:46	8:16:46	8:16:46	8:16:46	8:28:07	IPD1	N
202000308331	3rd Av / Palm Blvd	Traffic Stop	05/03/2020 08:16:46	8:16:46	8:16:46	8:16:46	8:28:07	IPD1	N
202000326309	406 Patriot St	107B_Assist Agency Non-Urgε	05/10/2020 07:16:53	7:19:28			7:42:33	SID2	N
202000366738	1754 Central Av	107B_Assist Agency Non-Urgε	05/25/2020 10:44:01	10:45:32	10:45:34	10:45:37	10:53:32	SID1	N
202000348342	Middle St / Station 27th St	Traffic Stop	05/18/2020 17:48:15	17:48:15	17:48:15	17:48:15	17:54:07	SID3	N
202000345299	Station 18 1/2 St / Flag St	132B_Tfc Viol/Parkng Complai	05/17/2020 13:00:01	13:00:01	13:00:01	13:00:01	13:01:20	SID2	N
202000361817	Station 18 1/2 St / Middle St	132B_Tfc Viol/Parkng Complai	05/23/2020 13:12:30	13:12:30	13:12:30	13:12:30	13:13:14	SID2	N



Incident Number	Address	Problem	Time Received	Time First Unit Dispatched	Time First Unit EnRoute	Time First Unit At Scene	Time Call Closed	Zone	Case Number
202000375689	Station 21st St / Atlantic Av	Disabled Motorist	05/28/2020 17:45:19	17:45:19	17:45:19	17:45:19	18:30:21	SID2	N
202000375689	Station 21st St / Atlantic Av	Disabled Motorist	05/28/2020 17:45:19	17:45:19	17:45:19	17:45:19	18:30:21	SID2	N
202000364635	0 Station 30 Beach / Public Bea	City Ordinance Violation	05/24/2020 13:29:11	13:29:11	13:29:11	13:29:11	13:33:29	SID3	N
202000362167	0 Station 28 1/2 Street / Public E	City Ordinance Violation	05/23/2020 15:50:53	15:50:53	15:50:53	15:50:53	16:30:23	SID3	N
202000343763	Ion Av / Station 23rd St	132B_Tfc Viol/Parkng Complai	05/16/2020 19:26:04	19:26:04	19:26:04	19:26:04	19:27:44	SID2	N
202000337924	219 - 299 Station 18th St	129C_Suspicious Person	05/14/2020 16:19:06	16:19:06	16:19:06	16:19:06	16:19:53	SID1	N
202000340233	0 Station 22 1/2 Beach / Public E	City Ordinance Violation	05/15/2020 12:52:09	12:52:09	12:52:09	12:52:09	12:58:21	SID2	N
202000362291	900 Osceola Av	113D_Disturbance Physical	05/23/2020 16:39:15	16:42:21	16:45:16	16:46:54	16:59:03	SID1	N
202000362291	900 Osceola Av	113D_Disturbance Physical	05/23/2020 16:39:15	16:42:21	16:45:16	16:46:54	16:59:03	SID1	N
202000362291	900 Osceola Av	113D_Disturbance Physical	05/23/2020 16:39:15	16:42:21	16:45:16	16:46:54	16:59:03	SID1	N
202000358249	Atlantic Av / Station 16th St	132B_Tfc Viol/Parkng Complai	05/22/2020 09:36:31	9:36:31	9:36:31	9:36:31	9:38:25	SID1	N
202000336469	1715 Atlantic Av	Patrol Request	05/14/2020 03:32:26	3:32:26	3:32:26	3:32:26	3:40:03	SID1	N
202000353977	0 Station 22 Street / Public Bea	132B_Tfc Viol/Parkng Complai	05/20/2020 17:08:20	17:08:20	17:08:20	17:08:20	17:14:35	SID2	N
202000329995	2056 MIDDLE ST	*Administrative	05/11/2020 17:55:48	17:59:28	17:59:31	17:59:33	18:01:27	SID2	N
202000320701	2061 Middle St	129C_Suspicious Vehicle	05/08/2020 01:02:36	1:02:36	1:02:36	1:02:36	1:10:42	SID2	N
202000340881	Station 22 1/2 St / Ion Av	132B_Tfc Viol/Parkng Complai	05/15/2020 17:17:48	17:17:48	17:17:48	17:17:48	17:18:30	SID2	N
202000361163	Pettigrew St / Station 21st St	132B_Tfc Viol/Parkng Complai	05/23/2020 08:09:13	8:09:13	8:09:13	8:09:13	8:10:51	SID2	N
202000305713	Flag St / Station 19th St	City Ordinance Violation	05/02/2020 05:36:16	5:36:16	5:36:16	5:36:16	5:40:01	SID2	N
202000305713	Flag St / Station 19th St	City Ordinance Violation	05/02/2020 05:36:16	5:36:16	5:36:16	5:36:16	5:40:01	SID2	N
202000336681	Station 23rd St / Jasper Blvd	Traffic Stop	05/14/2020 07:41:23	7:41:23	7:41:23	7:41:23	8:02:05	SID2	N
202000367654	1907 ION AV	129C_Suspicious Person	05/25/2020 17:41:49	17:41:49	17:41:49	17:41:49	18:08:54	SID2	N
202000367654	1907 ION AV	129C_Suspicious Person	05/25/2020 17:41:49	17:41:49	17:41:49	17:41:49	18:08:54	SID2	N
202000378349	Station 26th St / Bayonne St	129C_Suspicious Vehicle	05/29/2020 17:02:50	17:02:50	17:02:50	17:02:50	17:03:22	SID2	N
202000368960	2210 Middle St	104D_Alarm Commer Burg/Int	05/26/2020 06:12:54	6:15:41	6:15:44		6:25:16	SID2	N
202000376258	Station 17th St / Middle St	Traffic Stop	05/28/2020 22:20:25	22:20:25	22:20:25	22:20:25	22:35:10	SID1	N
202000372995	Station 25th St / Jasper Blvd	Traffic Stop	05/27/2020 18:47:43	18:47:43	18:47:43	18:47:43	18:55:06	SID2	N
202000340377	100 Station 22nd St	*Miscellaneous	05/15/2020 13:56:32	14:02:44			14:03:36	SID2	N
202000355385	Marshall Blvd / Station 32nd St	132B_Tfc Viol/Parkng Complai	05/21/2020 08:23:30	8:23:30	8:23:30	8:23:30	8:25:00	SID3	N
202000342796	Station 18 1/2 St / Flag St	132B_Tfc Viol/Parkng Complai	05/16/2020 12:23:15	12:23:15	12:23:15	12:23:15	12:25:07	SID2	N
202000334843	Pettigrew St / Station 22nd St	132B_Tfc Viol/Parkng Complai	05/13/2020 13:45:55	13:45:55	13:45:55	13:45:55	13:48:07	SID2	N
202000365605	318 - 399 Station 22 1/2 St	Patrol Request	05/24/2020 21:44:40	21:44:40	21:44:40	21:44:40	21:44:43	SID2	N
202000362472	900 Osceola Av	132B_Tfc Viol/Parkng Complai	05/23/2020 17:52:47	17:52:47	17:52:47	17:52:47	17:56:42	SID1	N
202000375172	Jasper Blvd / Station 24th St	132B_Tfc Viol/Parkng Complai	05/28/2020 14:01:25	14:01:25	14:01:25	14:01:25	14:04:51	SID2	N
202000332485	2400 - 2499 Goldbug Av	132B_Tfc Viol/Parkng Complai	05/12/2020 15:12:18	15:12:18	15:12:18	15:12:18	15:12:23	SID2	N
202000356022	2900 Middle St	City Ordinance Violation	05/21/2020 13:19:04	13:19:04	13:19:04	13:19:04	13:33:32	SID3	N
202000372869	Jasper Blvd / Station 27th St	Traffic Stop	05/27/2020 17:49:52	17:49:52	17:49:52	17:49:52	17:58:40	SID3	N
202000343555	100 - 199 Station 22nd St	132B_Tfc Viol/Parkng Complai	05/16/2020 18:03:55	18:03:55	18:03:55	18:03:55	18:07:48	SID2	N
202000345116	Ion Av / Station 26th St	132B_Tfc Viol/Parkng Complai	05/17/2020 11:18:34	11:18:34	11:18:34	11:18:34	11:27:13	SID2	N
202000303647	2102 Atlantic Av	107B_Assist Agency Non-Urgε	05/01/2020 13:04:57	13:08:38	13:08:41		13:26:29	SID2	N
202000340145	Atlantic Av / Station 18th St	132B_Tfc Viol/Parkng Complai	05/15/2020 12:17:14	12:17:14	12:17:14	12:17:14	12:17:18	SID2	N

Incident Number	Address	Problem	Time Received	Time First Unit Dispatched	Time First Unit EnRoute	Time First Unit At Scene	Time Call Closed	Zone	Case Number
202000334708	0 Station 22 Beach / Public Beach	City Ordinance Violation	05/13/2020 12:47:59	12:47:59	12:47:59	12:47:59	12:48:08	SID2	N
202000315743	2200 Middle St	Patrol Request	05/06/2020 03:28:27	3:28:27	3:28:27	3:28:27	3:28:34	SID2	N
202000335582	Pettigrew St / Station 21st St	132B_Tfc Viol/Parkng Complai	05/13/2020 19:28:32	19:28:32	19:28:32	19:28:32	19:28:54	SID2	N
202000342703	0 Station 18 Street / Public Beach	132B_Tfc Viol/Parkng Complai	05/16/2020 11:45:41	11:45:41	11:45:41	11:45:41	11:49:35	SID1	N
202000345618	900 Osceola Av	City Ordinance Violation	05/17/2020 15:29:43	15:29:43	15:29:43	15:29:43	15:31:59	SID1	N
202000323405	227 - 299 Station 22 1/2 St	Patrol Request	05/08/2020 23:50:45	23:50:45	23:50:45	23:50:45	23:50:50	SID2	N
202000355900	Station 13th St / Cove Av	132B_Tfc Viol/Parkng Complai	05/21/2020 12:23:30	12:23:30	12:23:30	12:23:30	12:23:42	SID1	N
202000337820	300 - 399 Station 9th St	Patrol Request	05/14/2020 15:46:44	15:46:44	15:46:44	15:46:44	15:47:08	SID1	N
202000328360	2013 Ion Av	Registration Check	05/11/2020 05:17:07	5:17:07	5:17:07	5:17:07	5:17:30	SID2	N
202000303467	Si Officer	103A_Admin Non-Urgent Mes	05/01/2020 11:46:09	11:52:47			11:52:52	SIADM	N
202000343319	Middle St / Station 10th St	132B_Tfc Viol/Parkng Complai	05/16/2020 16:18:02	16:18:02	16:18:02	16:18:02	17:10:14	SID1	N
202000364537	Station 21st St / Pettigrew St	132B_Tfc Viol/Parkng Complai	05/24/2020 12:40:27	12:40:27	12:40:27	12:40:27	12:40:34	SID2	N
202000308864	MIDDLE ST / STAR OF THE WE	911 Open Line	05/03/2020 13:43:24	13:47:12	13:47:15		14:09:29	SID1	N
202000310349	2063 Middle St	104D_Alarm Commer Burg/Int	05/04/2020 03:38:33	3:39:15	3:39:45	3:40:34	3:55:19	SID2	Y
202000310349	2063 Middle St	104D_Alarm Commer Burg/Int	05/04/2020 03:38:33	3:39:15	3:39:45	3:40:34	3:55:19	SID2	Y
202000335955	Middle St / Station 23rd St	Traffic Stop	05/13/2020 22:28:25	22:28:25	22:28:25	22:28:25	23:39:37	SID2	Y
202000335955	Middle St / Station 23rd St	Traffic Stop	05/13/2020 22:28:25	22:28:25	22:28:25	22:28:25	23:39:37	SID2	Y
202000335955	Middle St / Station 23rd St	Traffic Stop	05/13/2020 22:28:25	22:28:25	22:28:25	22:28:25	23:39:37	SID2	Y
202000356748	Ion Av / Station 23rd St	132B_Tfc Viol/Parkng Complai	05/21/2020 18:55:12	18:55:12	18:55:12	18:55:12	18:57:30	SID2	N
202000366020	2013 Ion Av	Registration Check	05/25/2020 01:03:02	1:03:02	1:03:02	1:03:02	1:05:57	SID2	N
202000345061	0 Station 18 Beach/ Public Beach	City Ordinance Violation	05/17/2020 10:52:48	10:52:48	10:52:48	10:52:48	10:52:58	SID1	N
202000365329	2200 - 2250 MIDDLE ST	911 Open Line	05/24/2020 19:15:45	19:18:15	19:18:39	19:18:52	19:19:25	SID2	N
202000366138	1 Breach Inlet Bridge (si)	Patrol Request	05/25/2020 02:34:25	2:34:25	2:34:25	2:34:25	2:34:31	SID3	N
202000337838	0 Station 26 Beach / Public Beach	City Ordinance Violation	05/14/2020 15:52:33	15:52:33	15:52:33	15:52:33	16:01:20	SID2	N
202000353715	Jasper Blvd / Station 30th St	105A_Animal Stray	05/20/2020 15:15:07	15:16:34	15:29:23	15:33:07	15:37:45	SID3	N
202000353715	Jasper Blvd / Station 30th St	105A_Animal Stray	05/20/2020 15:15:07	15:16:34	15:29:23	15:33:07	15:37:45	SID3	N
202000353715	Jasper Blvd / Station 30th St	105A_Animal Stray	05/20/2020 15:15:07	15:16:34	15:29:23	15:33:07	15:37:45	SID3	N
202000340670	0 Station 28 1/2 Beach / Public Beach	City Ordinance Violation	05/15/2020 15:49:38	15:49:38	15:49:38	15:49:38	15:49:41	SID3	N
202000346997	Atlantic Av / Fort Moultrie Dr	132B_Tfc Viol/Parkng Complai	05/18/2020 07:16:21	7:16:21	7:16:21	7:16:21	7:19:43	SID1	N
202000346997	Atlantic Av / Fort Moultrie Dr	132B_Tfc Viol/Parkng Complai	05/18/2020 07:16:21	7:16:21	7:16:21	7:16:21	7:19:43	SID1	N
202000315008	2013 Ion Av	Registration Check	05/05/2020 20:50:51	20:50:51	20:50:51	20:50:51	20:51:27	SID2	N
202000344920	Atlantic Av / Station 22nd St	132B_Tfc Viol/Parkng Complai	05/17/2020 09:43:20	9:43:20	9:43:20	9:43:20	9:43:31	SID2	N
202000348720	1682-1699 BEN SAWYER BLVD	Traffic Stop	05/18/2020 21:02:41	21:02:41	21:02:41	21:02:41	21:11:48	SID2	N
202000363714	2500 - 2599 Atlantic Av	Patrol Request	05/24/2020 02:49:08	2:49:08	2:49:08	2:49:08	2:53:58	SID2	N
202000305719	1 Breach Inlet Bridge (si)	129C_Suspicious Vehicle	05/02/2020 05:42:26	5:42:26	5:42:26	5:42:26	5:48:09	SID3	N
202000305719	1 Breach Inlet Bridge (si)	129C_Suspicious Vehicle	05/02/2020 05:42:26	5:42:26	5:42:26	5:42:26	5:48:09	SID3	N
202000339867	0 Station 26 Beach / Public Beach	132B_Tfc Viol/Parkng Complai	05/15/2020 10:16:33	10:16:33	10:16:33	10:16:33	10:17:56	SID2	N
202000366027	200 - 299 Station 12th St	City Ordinance Violation	05/25/2020 01:09:19	1:09:19	1:09:19	1:09:19	1:09:34	SID1	N
202000305726	0 Station 12 Beach/ Public Beach	Registration Check	05/02/2020 05:55:03	5:55:03	5:55:03	5:55:03	5:57:11	SID1	N
202000312877	2200 Middle St	Patrol Request	05/05/2020 02:21:03	2:21:03	2:21:03	2:21:03	2:29:29	SID2	N

Incident Number	Address	Problem	Time Received	Time First Unit Dispatched	Time First Unit EnRoute	Time First Unit At Scene	Time Call Closed	Zone	Case Number
202000308671	900 OSCEOLA AV	107B_Assist Agency Non-Urgen	05/03/2020 11:53:10	11:56:00			11:56:44	SID1	N
202000362591	Atlantic Av / Station 22nd St	132B_Tfc Viol/Parkng Complai	05/23/2020 18:32:52	18:32:52	18:32:52	18:32:52	18:40:38	SID2	N
202000377651	0 Station 20 Beach / Public Bea	City Ordinance Violation	05/29/2020 12:28:21	12:28:21	12:28:21	12:28:21	12:35:33	SID2	N
202000380493	0 Station 23 Beach / Public Bea	City Ordinance Violation	05/30/2020 14:46:13	14:46:13	14:46:13	14:46:13	14:50:16	SID2	N
202000367777	0 32nd Av / Public Beach Acces:	City Ordinance Violation	05/25/2020 18:36:18	18:36:18	18:36:18	18:36:18	19:27:52	IPD5	N
202000367777	0 32nd Av / Public Beach Acces:	City Ordinance Violation	05/25/2020 18:36:18	18:36:18	18:36:18	18:36:18	19:27:52	IPD5	N
202000367777	0 32nd Av / Public Beach Acces:	City Ordinance Violation	05/25/2020 18:36:18	18:36:18	18:36:18	18:36:18	19:27:52	IPD5	N
202000367777	0 32nd Av / Public Beach Acces:	City Ordinance Violation	05/25/2020 18:36:18	18:36:18	18:36:18	18:36:18	19:27:52	IPD5	N
202000307736	1501 Thompson Av	107B_Assist Agency Non-Urgen	05/03/2020 00:11:24	0:12:47	0:12:55	0:13:18	0:20:55	SID1	N
202000307736	1501 Thompson Av	107B_Assist Agency Non-Urgen	05/03/2020 00:11:24	0:12:47	0:12:55	0:13:18	0:20:55	SID1	N
202000348115	Bayonne St / Station 26th St	132B_Tfc Viol/Parkng Complai	05/18/2020 15:55:40	15:55:40	15:55:40	15:55:40	15:55:44	SID2	N
202000383109	Marshall Blvd / Station 28th St	132B_Tfc Viol/Parkng Complai	05/31/2020 14:39:58	14:39:58	14:39:58	14:39:58	15:11:37	SID3	N
202000365734	2013 Ion Av	Patrol Request	05/24/2020 22:43:54	22:43:54	22:43:54	22:43:54	22:43:59	SID2	N
202000315370	1800 - 1899 Back St	Patrol Request	05/05/2020 23:35:51	23:35:51	23:35:51	23:35:51	23:35:53	SID2	N
202000382816	0 Station 15th St	City Ordinance Violation	05/31/2020 12:06:38	12:06:38	12:06:38	12:06:38	12:10:18	SID1	N
202000367509	Atlantic Av / Station 24th St	132B_Tfc Viol/Parkng Complai	05/25/2020 16:36:11	16:36:11	16:36:11	16:36:11	16:36:16	SID2	N
202000342757	Atlantic Av / Station 24th St	132B_Tfc Viol/Parkng Complai	05/16/2020 12:07:54	12:07:54	12:07:54	12:07:54	12:10:43	SID2	N
202000367206	200-228 STATION 21ST ST	132B_Tfc Viol/Parkng Complai	05/25/2020 14:30:27	14:30:27	14:30:27	14:30:27	14:32:18	SID2	N
202000306398	Station 9th St / Conquest Av	129C_Suspicious Person	05/02/2020 13:48:35	13:48:35	13:48:35	13:48:35	13:51:14	SID1	N
202000331556	0 Station 32 Street / Public Bea	Patrol Request	05/12/2020 08:57:14	8:57:14	8:57:14	8:57:14	12:57:20	SID3	N
202000328947	1220 Cove Av	104D_Alarm Resid Burg/Intru	05/11/2020 10:59:01	11:00:28	11:00:33	11:04:57	11:13:19	SID1	N
202000346054	Atlantic Av / Station 18th St	132B_Tfc Viol/Parkng Complai	05/17/2020 19:45:45	19:45:45	19:45:45	19:45:45	19:48:58	SID2	N
202000339834	Station 9th St / Middle St	132B_Tfc Viol/Parkng Complai	05/15/2020 10:05:46	10:05:46	10:05:46	10:05:46	10:05:50	SID1	N
202000358859	0 Station 22 1/2 Street / Public E	132B_Tfc Viol/Parkng Complai	05/22/2020 13:06:28	13:06:28	13:06:28	13:06:28	13:06:35	SID2	N
202000380240	0 Station 18 1/2 Beach/ Public B	132B_Tfc Viol/Parkng Complai	05/30/2020 12:50:07	12:50:07	12:50:07	12:50:07	12:54:39	SID2	N
202000340179	0 Station 22 Beach / Public Bea	City Ordinance Violation	05/15/2020 12:31:05	12:31:05	12:31:05	12:31:05	12:31:07	SID2	N
202000343080	0 Station 18 1/2 Beach/ Public B	City Ordinance Violation	05/16/2020 14:41:44	14:41:44	14:41:44	14:41:44	14:48:13	SID2	N
202000306792	198-100 Station 27th St	911 Open Line	05/02/2020 16:54:47	16:57:43			16:59:32	SID3	N
202000364902	2050 Middle St	911 Hang Up	05/24/2020 15:32:36	15:38:04			15:41:23	SID2	N
202000350101	Station 17th St / Middle St	Registration Check	05/19/2020 09:28:10	9:28:10	9:28:10	9:28:10	9:28:14	SID1	N
202000366634	Atlantic Av / Station 22 1/2 St	*Public Service_Lockout	05/25/2020 09:57:16	9:57:16	9:57:16	9:57:16	10:11:40	SID2	N
202000328169	300 - 499 Station 12th St	Patrol Request	05/11/2020 02:05:23	2:05:23	2:05:23	2:05:23	2:05:30	SID1	N
202000376285	Middle St / Station 18th St	Traffic Stop	05/28/2020 22:39:54	22:39:54	22:39:54	22:39:54	22:44:49	SID2	N
202000356546	Ion Av / Station 23rd St	132B_Tfc Viol/Parkng Complai	05/21/2020 17:13:12	17:13:12	17:13:12	17:13:12	17:16:01	SID2	N
202000338779	Station 22 1/2 St / Myrtle Av	Traffic Stop	05/14/2020 22:28:22	22:28:22	22:28:22	22:28:22	22:42:39	SID2	N
202000338779	Station 22 1/2 St / Myrtle Av	Traffic Stop	05/14/2020 22:28:22	22:28:22	22:28:22	22:28:22	22:42:39	SID2	N
202000334670	0 Station 26 Beach / Public Bea	City Ordinance Violation	05/13/2020 12:32:08	12:32:08	12:32:08	12:32:08	12:36:54	SID2	N
202000306037	1615 Poe Av	103A_Admin Non-Urgent Mes:	05/02/2020 10:22:06	10:27:00			11:40:16	SID1	N
202000343198	Pettigrew St / Station 21st St	132B_Tfc Viol/Parkng Complai	05/16/2020 15:32:31	15:32:31	15:32:31	15:32:31	15:33:51	SID2	N
202000362231	Atlantic Av / Station 21st St	132B_Tfc Viol/Parkng Complai	05/23/2020 16:16:16	16:16:16	16:16:16	16:16:16	16:18:30	SID2	N

Incident Number	Address	Problem	Time Received	Time First Unit Dispatched	Time First Unit EnRoute	Time First Unit At Scene	Time Call Closed	Zone	Case Number
202000362196	0 28th Av / Public Beach Access	132B_Tfc Viol/Parkng Complai	05/23/2020 16:02:38	16:02:38	16:02:38	16:02:38	16:07:34	IPD4	N
202000334811	0 Station 18 Beach/ Public Beac	City Ordinance Violation	05/13/2020 13:33:53	13:33:53	13:33:53	13:33:53	13:47:19	SID1	N
202000337955	0 Station 17th St	City Ordinance Violation	05/14/2020 16:30:35	16:30:35	16:30:35	16:30:35	16:30:41	SID1	N
202000380818	Station 22 1/2 St / Ion Av	132B_Tfc Viol/Parkng Complai	05/30/2020 17:32:31	17:32:31	17:32:31	17:32:31	17:33:09	SID2	N
202000375197	1 Breach Inlet Bridge (si)	City Ordinance Violation	05/28/2020 14:14:44	14:14:44	14:14:44	14:14:44	14:24:57	SID3	N
202000378863	1009 Middle St	129C_Suspicious Circumstanc	05/29/2020 20:58:45	21:00:29	21:01:10	21:07:43	21:41:39	SID1	N
202000378863	1009 Middle St	129C_Suspicious Circumstanc	05/29/2020 20:58:45	21:00:29	21:01:10	21:07:43	21:41:39	SID1	N
202000343158	0 STATION 23 BEACH / PUBLIK	City Ordinance Violation	05/16/2020 15:17:57	15:17:57	15:17:57	15:17:57	15:22:04	SID2	N
202000374839	0 Station 19 Beach/ Public Beac	City Ordinance Violation	05/28/2020 11:50:18	11:50:18	11:50:18	11:50:18	11:55:16	SID2	N
202000343828	Atlantic Av / Station 28th St	132B_Tfc Viol/Parkng Complai	05/16/2020 19:58:57	19:58:57	19:58:57	19:58:57	20:05:08	SID3	N
202000308759	0 Station 30 Street / Public Beac	129C_Suspicious Person	05/03/2020 12:43:56	12:43:56	12:43:56	12:43:56	12:44:00	SID3	N
202000348488	Ion Av / Station 23rd St	132B_Tfc Viol/Parkng Complai	05/18/2020 19:01:20	19:01:20	19:01:20	19:01:20	19:01:22	SID2	N
202000308814	0 Station 18 Beach/ Public Beac	City Ordinance Violation	05/03/2020 13:17:24	13:17:24	13:17:24	13:17:24	13:17:29	SID1	N
202000362237	0 Station 24th St	132B_Tfc Viol/Parkng Complai	05/23/2020 16:18:24	16:18:24	16:18:24	16:18:24	16:21:42	SID2	N
202000356053	Marshall Blvd / Station 28 1/2 St	132B_Tfc Viol/Parkng Complai	05/21/2020 13:31:42	13:31:42	13:31:42	13:31:42	13:33:13	SID3	N
202000342857	Station 19th St / Flag St	132B_Tfc Viol/Parkng Complai	05/16/2020 12:50:16	12:50:16	12:50:16	12:50:16	12:51:18	SID2	N
202000364727	Pettigrew St / Station 22nd St	132B_Tfc Viol/Parkng Complai	05/24/2020 14:08:10	14:08:10	14:08:10	14:08:10	14:08:16	SID2	N
202000334939	2720 Bayonne St	Patrol Request	05/13/2020 14:27:24	14:27:24	14:27:24	14:27:24	14:28:27	SID3	N
202000377972	0 Station 12 Street / Public Beac	132B_Tfc Viol/Parkng Complai	05/29/2020 14:35:35	14:35:35	14:35:35	14:35:35	14:35:41	SID1	N
202000327228	1399-1201 COVE AV	911 Open Line	05/10/2020 17:38:30	17:40:08	17:41:00		17:41:10	SID1	N
202000327228	1399-1201 COVE AV	911 Open Line	05/10/2020 17:38:30	17:40:08	17:41:00		17:41:10	SID1	N
202000347656	Marshall Blvd / Station 28 1/2 St	132B_Tfc Viol/Parkng Complai	05/18/2020 12:40:01	12:40:01	12:40:01	12:40:01	12:40:04	SID3	N
202000343747	0 Station 18 Beach/ Public Beac	City Ordinance Violation	05/16/2020 19:20:21	19:20:21	19:20:21	19:20:21	19:22:41	SID1	N
202000380538	Ion Av / Station 23rd St	132B_Tfc Viol/Parkng Complai	05/30/2020 15:12:54	15:12:54	15:12:54	15:12:54	15:13:00	SID2	N
202000342868	0 Station 22 Street / Public Beac	City Ordinance Violation	05/16/2020 12:58:18	12:58:18	12:58:18	12:58:18	13:07:50	SID2	N
202000342868	0 Station 22 Street / Public Beac	City Ordinance Violation	05/16/2020 12:58:18	12:58:18	12:58:18	12:58:18	13:07:50	SID2	N
202000302451	2051 Middle St	Patrol Request	05/01/2020 00:52:18	0:52:18	0:52:18	0:52:18	0:52:23	SID2	N
202000361612	Atlantic Av / Station 24th St	132B_Tfc Viol/Parkng Complai	05/23/2020 11:45:37	11:45:37	11:45:37	11:45:37	12:01:21	SID2	N
202000345484	Atlantic Av / Station 24th St	132B_Tfc Viol/Parkng Complai	05/17/2020 14:34:44	14:34:44	14:34:44	14:34:44	14:37:07	SID2	N
202000345484	Atlantic Av / Station 24th St	132B_Tfc Viol/Parkng Complai	05/17/2020 14:34:44	14:34:44	14:34:44	14:34:44	14:37:07	SID2	N
202000380183	Flag St / Station 18 1/2 St	132B_Tfc Viol/Parkng Complai	05/30/2020 12:18:53	12:18:53	12:18:53	12:18:53	12:19:07	SID2	N
202000309091	0 Station 22 Beach / Public Beac	City Ordinance Violation	05/03/2020 15:51:32	15:51:32	15:51:32	15:51:32	15:51:43	SID2	N
202000365797	318 - 399 Station 22 1/2 St	Patrol Request	05/24/2020 23:13:43	23:13:43	23:13:43	23:13:43	23:13:46	SID2	N
202000359013	So118 (sansom, D)	103A_Admin Non-Urgent Mes:	05/22/2020 14:13:10	14:15:11	14:20:25	14:22:35	14:26:36	SIADM	N
202000340651	0 Station 19 Beach/ Public Beac	City Ordinance Violation	05/15/2020 15:41:44	15:41:44	15:41:44	15:41:44	15:46:09	SID2	N
202000348286	Station 17th St / Atlantic Av	132B_Tfc Viol/Parkng Complai	05/18/2020 17:21:42	17:21:42	17:21:42	17:21:42	18:17:35	SID1	N
202000380283	0 Station 23 Street / Public Beac	132B_Tfc Viol/Parkng Complai	05/30/2020 13:09:28	13:09:28	13:09:28	13:09:28	13:09:30	SID2	N
202000308202	1800 - 1999 Flag St	Registration Check	05/03/2020 05:50:42	5:50:42	5:50:42	5:50:42	5:54:35	SID2	N
202000335664	Station 25th St / Atlantic Av	132B_Tfc Viol/Parkng Complai	05/13/2020 20:08:03	20:08:03	20:08:03	20:08:03	20:13:11	SID2	N
202000355196	900 Osceola Av	Patrol Request	05/21/2020 05:11:23	5:11:23	5:11:23	5:11:23	5:11:26	SID1	N

Incident Number	Address	Problem	Time Received	Time First Unit Dispatched	Time First Unit EnRoute	Time First Unit At Scene	Time Call Closed	Zone	Case Number
202000345585	0 Station 18 1/2 Street / Public E	132B_Tfc Viol/Parkng Complai	05/17/2020 15:15:52	15:15:52	15:15:52	15:15:52	15:23:49	SID2	N
202000345548	0 Station 22 Beach / Public Bear	City Ordinance Violation	05/17/2020 15:02:13	15:02:13	15:02:13	15:02:13	15:09:03	SID2	N
202000351303	0 Station 26 1/2 Beach / Public E	107B_Assist Agency Non-Urgen	05/19/2020 17:47:49	17:47:49	17:47:49	17:47:49	17:57:34	SID2	N
202000358856	Si Super	103A_Admin Non-Urgent Mes:	05/22/2020 13:03:59	13:06:47			14:04:19	SIADM	N
202000336457	3000 - 3099 Marshall Blvd	Patrol Request	05/14/2020 03:24:13	3:24:13	3:24:13	3:24:13	3:29:59	SID3	N
202000314493	1750 Ion Av	Follow Up	05/05/2020 17:13:15	17:13:15	17:13:15	17:13:15	17:21:56	SID1	N
202000323787	2641 - 2699 Jasper Blvd	Patrol Request	05/09/2020 04:01:47	4:01:47	4:01:47	4:01:47	4:01:53	SID3	N
202000332219	0 Station 22 Beach / Public Bear	City Ordinance Violation	05/12/2020 13:40:08	13:40:08	13:40:08	13:40:08	13:40:20	SID2	N
202000364407	2650 Goldbug Av	125D_Pub Svc Well Check	05/24/2020 11:38:26	11:42:51	11:54:08	12:24:18	12:54:31	SID3	N
202000343237	Bayonne St / Station 26th St	132B_Tfc Viol/Parkng Complai	05/16/2020 15:48:08	15:48:08	15:48:08	15:48:08	15:50:09	SID2	N
202000359670	2520 MYRTLE AV	911 Hang Up	05/22/2020 18:47:56	18:49:05	18:49:28	18:52:19	18:57:50	SID2	N
202000332515	100 - 211 Station 31st St	132B_Tfc Viol/Parkng Complai	05/12/2020 15:25:19	15:25:19	15:25:19	15:25:19	15:25:24	SID3	N
202000326161	1 Breach Inlet Bridge (si)	Patrol Request	05/10/2020 04:01:38	4:01:38	4:01:38	4:01:38	4:02:01	SID3	N
202000345735	Station 22nd St / Atlantic Av	132B_Tfc Viol/Parkng Complai	05/17/2020 16:27:56	16:27:56	16:27:56	16:27:56	16:28:02	SID2	N
202000340662	0 Station 26 Beach / Public Bear	City Ordinance Violation	05/15/2020 15:47:46	15:47:46	15:47:46	15:47:46	15:47:51	SID2	N
202000342738	0 Station 22 Beach / Public Bear	City Ordinance Violation	05/16/2020 12:00:07	12:00:07	12:00:07	12:00:07	12:05:14	SID2	N
202000380810	Station 22 1/2 St / Atlantic Av	132B_Tfc Viol/Parkng Complai	05/30/2020 17:28:42	17:28:42	17:28:42	17:28:42	17:30:16	SID2	N
202000380537	411 Station 13th St	City Ordinance Violation	05/30/2020 15:12:24	15:12:24	15:12:24	15:12:24	15:36:15	SID1	N
202000343535	222 - 299 Station 32nd St	City Ordinance Violation	05/16/2020 17:53:02	17:53:02	17:53:02	17:53:02	17:55:04	SID3	N
202000340177	0 Station 19 Beach/ Public Bear	City Ordinance Violation	05/15/2020 12:30:22	12:30:22	12:30:22	12:30:22	12:30:30	SID2	N
202000360849	1104 Osceola Av	132B_Tfc Viol/Parkng Complai	05/23/2020 03:05:24	3:05:24	3:05:24	3:05:24	3:11:55	SID1	N
202000360849	1104 Osceola Av	132B_Tfc Viol/Parkng Complai	05/23/2020 03:05:24	3:05:24	3:05:24	3:05:24	3:11:55	SID1	N
202000345661	0 Station 22 Beach / Public Bear	City Ordinance Violation	05/17/2020 15:54:14	15:54:14	15:54:14	15:54:14	16:12:05	SID2	N
202000345661	0 Station 22 Beach / Public Bear	City Ordinance Violation	05/17/2020 15:54:14	15:54:14	15:54:14	15:54:14	16:12:05	SID2	N
202000332339	Station 22 1/2 St / Atlantic Av	132B_Tfc Viol/Parkng Complai	05/12/2020 14:24:57	14:24:57	14:24:57	14:24:57	14:25:46	SID2	N
202000332378	0 Station 29 Beach / Public Bear	City Ordinance Violation	05/12/2020 14:38:02	14:38:02	14:38:02	14:38:02	14:44:06	SID3	N
202000364381	Station 20th St / Middle St	City Ordinance Violation	05/24/2020 11:27:20	11:27:20	11:27:20	11:27:20	11:27:30	SID2	N
202000343217	Station 26th St / Atlantic Av	132B_Tfc Viol/Parkng Complai	05/16/2020 15:40:38	15:40:38	15:40:38	15:40:38	15:40:44	SID2	N
202000364381	Station 20th St / Middle St	City Ordinance Violation	05/24/2020 11:27:20	11:27:20	11:27:20	11:27:20	11:27:30	SID2	N
202000358833	2720 Brooks St	City Ordinance Violation	05/22/2020 12:58:33	12:58:33	12:58:33	12:58:33	13:03:24	SID3	N
202000358833	2720 Brooks St	City Ordinance Violation	05/22/2020 12:58:33	12:58:33	12:58:33	12:58:33	13:03:24	SID3	N
202000343177	0 Station 22 1/2 Beach / Public E	132B_Tfc Viol/Parkng Complai	05/16/2020 15:25:54	15:25:54	15:25:54	15:25:54	15:35:54	SID2	N
202000343177	0 Station 22 1/2 Beach / Public E	132B_Tfc Viol/Parkng Complai	05/16/2020 15:25:54	15:25:54	15:25:54	15:25:54	15:35:54	SID2	N
202000343177	0 Station 22 1/2 Beach / Public E	132B_Tfc Viol/Parkng Complai	05/16/2020 15:25:54	15:25:54	15:25:54	15:25:54	15:35:54	SID2	N
202000315095	2800 - 2849 Marshall Blvd	Patrol Request	05/05/2020 21:25:05	21:25:05	21:25:05	21:25:05	21:25:11	SID3	N
202000376203	318 - 399 Station 22 1/2 St	Traffic Stop	05/28/2020 21:42:28	21:42:28	21:42:28	21:42:28	21:49:07	SID2	N
202000339572	0 Station 12 Street / Public Bear	Patrol Request	05/15/2020 08:27:36	8:27:36	8:27:36	8:27:36	9:40:44	SID1	N
202000361691	1 Breach Inlet Bridge (si)	City Ordinance Violation	05/23/2020 12:18:04	12:18:04	12:18:04	12:18:04	12:23:41	SID3	N
202000378369	1 Breach Inlet Bridge (si)	129C_Suspicious Person	05/29/2020 17:12:09	17:12:09	17:12:09	17:12:09	17:12:33	SID3	N
202000364778	3009 Middle St	*Barking Dog	05/24/2020 14:32:52	14:36:35	14:36:38	14:39:11	14:41:46	SID3	N

Incident Number	Address	Problem	Time Received	Time First Unit Dispatched	Time First Unit EnRoute	Time First Unit At Scene	Time Call Closed	Zone	Case Number
202000364778	3009 Middle St	*Barking Dog	05/24/2020 14:32:52	14:36:35	14:36:38	14:39:11	14:41:46	SID3	N
202000365626	Jasper Blvd / Station 24th St	Traffic Stop	05/24/2020 21:53:35	21:53:35	21:53:35	21:53:35	21:58:31	SID2	N
202000348281	Jasper Blvd / Middle St	Traffic Stop	05/18/2020 17:19:21	17:19:21	17:19:21	17:19:21	17:32:30	SID3	N
202000366156	2400 - 2499 Myrtle Av	Patrol Request	05/25/2020 02:49:06	2:49:06	2:49:06	2:49:06	2:49:10	SID2	N
202000303308	1101 MIDDLE ST	104D_Alarm Resid Burg/Intru	05/01/2020 10:30:41	10:32:14	10:32:19	10:37:56	10:39:57	SID1	N
202000334904	0 Station 18 1/2 Street / Public E	City Ordinance Violation	05/13/2020 14:14:42	14:14:42	14:14:42	14:14:42	14:15:03	SID2	N
202000303308	1101 MIDDLE ST	104D_Alarm Resid Burg/Intru	05/01/2020 10:30:41	10:32:14	10:32:19	10:37:56	10:39:57	SID1	N
202000303569	0 Station 30 Beach / Public Bear	City Ordinance Violation	05/01/2020 12:29:19	12:29:19	12:29:19	12:29:19	12:29:26	SID3	N
202000367189	STATION 24TH ST / ATLANTIC	132B_Tfc Viol/Parkng Complai	05/25/2020 14:24:17	14:24:17	14:24:17	14:24:17	14:25:14	SID2	N
202000317995	499-401 STATION 22 1/2 ST	911 Hang Up	05/06/2020 23:16:49	23:20:36	23:21:10	23:24:15	23:27:00	SID2	N
202000370390	Station 22nd St / Atlantic Av	132B_Tfc Viol/Parkng Complai	05/26/2020 17:50:15	17:50:15	17:50:15	17:50:15	17:50:18	SID2	N
202000335242	lon Av / Station 23rd St	132B_Tfc Viol/Parkng Complai	05/13/2020 16:41:09	16:41:09	16:41:09	16:41:09	16:42:55	SID2	N
202000327780	1 Breach Inlet Bridge (si)	Patrol Request	05/10/2020 22:45:00	22:45:00	22:45:00	22:45:00	22:45:06	SID3	N
202000383276	2050 Middle St	Patrol Request	05/31/2020 15:59:00	15:59:00	15:59:00	15:59:00	16:03:39	SID2	N
202000350600	0 Station 23 Beach / Public Bear	City Ordinance Violation	05/19/2020 12:52:59	12:52:59	12:52:59	12:52:59	13:23:16	SID2	N
202000303066	2250 lon Av	107B_Assist Agency Non-Urgen	05/01/2020 08:56:57	8:57:55	8:58:00	8:58:40	9:18:54	SID2	N
202000343165	0 Station 18 Beach/ Public Bear	City Ordinance Violation	05/16/2020 15:21:47	15:21:47	15:21:47	15:21:47	15:25:35	SID1	N
202000348747	3222 Middle St	107B_Assist Agency Non-Urgen	05/18/2020 21:15:48	21:15:52	21:16:03	21:16:06	21:24:27	SID3	N
202000312305	227 - 299 Station 22 1/2 St	Patrol Request	05/04/2020 22:02:32	22:02:32	22:02:32	22:02:32	22:02:38	SID2	N
202000361857	Station 9th St / Osceola Av	Patrol Request	05/23/2020 13:30:16	13:30:16	13:30:16	13:30:16	13:33:42	SID1	N
202000302784	STATION 28TH ST / MARSHAL	132B_Tfc Viol/Parkng Complai	05/01/2020 05:15:58	5:15:58	5:15:58	5:15:58	5:17:32	SID3	N
202000342864	0 Station 24 Street / Public Bear	City Ordinance Violation	05/16/2020 12:55:49	12:55:49	12:55:49	12:55:49	12:55:59	SID2	N
202000376947	2019 Middle St	104D_Alarm Commer Burg/Int	05/29/2020 06:44:44	6:46:29	6:46:51	6:49:30	6:52:55	SID2	N
202000376947	2019 Middle St	104D_Alarm Commer Burg/Int	05/29/2020 06:44:44	6:46:29	6:46:51	6:49:30	6:52:55	SID2	N
202000343241	0 Station 24 Beach / Public Bear	City Ordinance Violation	05/16/2020 15:49:58	15:49:58	15:49:58	15:49:58	15:57:15	SID2	N
202000366669	Station 12th St / Middle St	City Ordinance Violation	05/25/2020 10:12:59	10:12:59	10:12:59	10:12:59	10:22:14	SID1	N
202000315737	0 Station 12 Beach/ Public Bear	Patrol Request	05/06/2020 03:26:13	3:26:13	3:26:13	3:26:13	3:26:57	SID1	N
202000383839	0 Breach Inlet Beach / Public Be	City Ordinance Violation	05/31/2020 20:41:24	20:41:24	20:41:24	20:41:24	20:41:43	SID3	N
202000308708	0 Station 17 Beach/ Public Bear	City Ordinance Violation	05/03/2020 12:15:50	12:15:50	12:15:50	12:15:50	12:15:58	SID1	N
202000356901	Flag St / Station 18 1/2 St	132B_Tfc Viol/Parkng Complai	05/21/2020 20:11:14	20:11:14	20:11:14	20:11:14	20:23:04	SID2	N
202000375389	0 Station 22 Beach / Public Bear	City Ordinance Violation	05/28/2020 15:34:14	15:34:14	15:34:14	15:34:14	15:34:24	SID2	N
202000348277	Station 18 1/2 St / Flag St	Disabled Motorist	05/18/2020 17:18:01	17:20:15			17:37:45	SID2	N
202000375974	Pettigrew St / Station 21st St	132B_Tfc Viol/Parkng Complai	05/28/2020 19:48:25	19:48:25	19:48:25	19:48:25	19:52:25	SID2	N
202000342500	1101 Middle St	*Miscellaneous	05/16/2020 10:11:57	10:15:01	10:15:06	10:20:48	10:27:17	SID1	N
202000342500	1101 Middle St	*Miscellaneous	05/16/2020 10:11:57	10:15:01	10:15:06	10:20:48	10:27:17	SID1	N
202000338350	Jasper Blvd / Station 25th St	Traffic Stop	05/14/2020 19:23:21	19:23:21	19:23:21	19:23:21	19:50:46	SID2	N
202000338350	Jasper Blvd / Station 25th St	Traffic Stop	05/14/2020 19:23:21	19:23:21	19:23:21	19:23:21	19:50:46	SID2	N
202000354068	Station 17th St / Atlantic Av	132B_Tfc Viol/Parkng Complai	05/20/2020 17:52:42	17:52:42	17:52:42	17:52:42	17:53:14	SID1	N
202000362135	Atlantic Av / Station 26th St	132B_Tfc Viol/Parkng Complai	05/23/2020 15:37:36	15:37:36	15:37:36	15:37:36	15:42:10	SID2	N
202000359810	2056 Middle St	*Administrative	05/22/2020 19:36:00	19:39:23	19:39:28	19:39:30	19:43:56	SID2	N



Incident Number	Address	Problem	Time Received	Time First Unit Dispatched	Time First Unit EnRoute	Time First Unit At Scene	Time Call Closed	Zone	Case Number
202000382779	1680 BEN SAWYER BLVD	131B_Traffic Acc/NoInj/BlckTrl	05/31/2020 11:51:58	11:57:05	12:01:34	12:01:34	13:11:16	MPD1	N
202000382779	1680 BEN SAWYER BLVD	131B_Traffic Acc/NoInj/BlckTrl	05/31/2020 11:51:58	11:57:05	12:01:34	12:01:34	13:11:16	MPD1	N
202000365234	32°45'29.61"n / 079°51'25.28"w	911 Open Line	05/24/2020 18:22:05	18:25:40			18:25:46	SID1	N
202000323539	41 - 99 Myrtle Blvd	Patrol Request	05/09/2020 00:57:02	0:57:02	0:57:02	0:57:02	1:00:39	IPD3	N
202000332434	0 Station 22 1/2 Street / Public E	132B_Tfc Viol/Parkng Complai	05/12/2020 14:57:04	14:57:04	14:57:04	14:57:04	14:58:04	SID2	N
202000375812	Atlantic Av / Station 22nd St	132B_Tfc Viol/Parkng Complai	05/28/2020 18:46:26	18:46:26	18:46:26	18:46:26	18:46:32	SID2	N
202000352256	30 J C Long Blvd	Follow Up	05/20/2020 02:34:08	2:34:08	2:34:08	2:34:08	2:36:02	IPD3	N
202000337886	0 Station 24 Beach / Public Bear	City Ordinance Violation	05/14/2020 16:05:30	16:05:30	16:05:30	16:05:30	16:18:56	SID2	N
202000306620	0 Station 28 Beach / Public Bear	City Ordinance Violation	05/02/2020 15:29:45	15:29:45	15:29:45	15:29:45	15:34:49	SID3	N
202000308242	1688 Ben Sawyer Blvd	Special Assignment	05/03/2020 06:59:45	6:59:45	6:59:45	7:00:13	16:47:31	SID2	N
202000308242	1688 Ben Sawyer Blvd	Special Assignment	05/03/2020 06:59:45	6:59:45	6:59:45	7:00:13	16:47:31	SID2	N
202000314653	2850 Marshall Blvd	*Traffic Viol/Compl/Haz_Just C	05/05/2020 18:22:04	18:27:18	18:27:20	18:31:34	18:42:44	SID3	N
202000312130	2519 Atlantic Av	129C_Suspicious Vehicle	05/04/2020 20:35:32	20:35:32	20:35:32	20:35:32	20:35:43	SID2	N
202000340065	Station 22 1/2 St / Myrtle Av	132B_Tfc Viol/Parkng Complai	05/15/2020 11:44:27	11:44:27	11:44:27	11:44:27	11:44:32	SID2	N
202000336027	2701 Brooks St	103A_Admin Lost Property	05/13/2020 22:56:13	23:30:54	23:30:57	23:36:32	23:49:25	SID3	N
202000306590	0 Station 26 Beach / Public Bear	City Ordinance Violation	05/02/2020 15:18:57	15:18:57	15:18:57	15:18:57	15:24:12	SID2	N
202000343218	Atlantic Av / Station 25th St	132B_Tfc Viol/Parkng Complai	05/16/2020 15:40:53	15:40:53	15:40:53	15:40:53	15:40:56	SID2	N
202000355577	Thompson Av / Station 18th St	132B_Tfc Viol/Parkng Complai	05/21/2020 09:58:59	9:58:59	9:58:59	9:58:59	10:03:51	SID1	N
202000343005	Flag St / Station 18 1/2 St	132B_Tfc Viol/Parkng Complai	05/16/2020 14:09:19	14:09:19	14:09:19	14:09:19	14:11:02	SID2	N
202000360866	2500-2599 ATLANTIC AV	Patrol Request	05/23/2020 03:17:49	3:17:49	3:17:49	3:17:49	3:18:26	SID2	N
202000318495	Marshall Blvd / Station 28th St	Registration Check	05/07/2020 05:54:19	5:54:19	5:54:19	5:54:19	5:54:25	SID3	N
202000343063	Middle St / Station 21st St	132B_Tfc Viol/Parkng Complai	05/16/2020 14:32:24	14:32:24	14:32:24	14:32:24	14:35:34	SID2	N
202000380808	Station 21st St / Pettigrew St	132B_Tfc Viol/Parkng Complai	05/30/2020 17:28:25	17:28:25	17:28:25	17:28:25	17:28:30	SID2	N
202000349444	0 Breach Inlet Street / Public Be	129C_Suspicious Vehicle	05/19/2020 02:09:28	2:09:28	2:09:28	2:09:28	2:17:55	SID3	N
202000339810	2052 - 2069 Ion Av	132B_Tfc Viol/Parkng Complai	05/15/2020 09:57:39	9:57:39	9:57:39	9:57:39	9:57:42	SID2	N
202000362511	Atlantic Av / Station 24th St	132B_Tfc Viol/Parkng Complai	05/23/2020 18:07:01	18:07:01	18:07:01	18:07:01	18:09:23	SID2	N
202000320275	2802 Atlantic Av	*Miscellaneous	05/07/2020 21:04:37	21:06:53	21:06:56	21:11:30	21:36:35	SID3	Y
202000341100	600 - 615 Palm Blvd	113D_Disturbnce Verbal Wear	05/15/2020 19:05:49	19:08:55	19:09:00	19:11:09	19:51:30	IPD1	Y
202000382608	919 MIDDLE ST	Follow Up	05/31/2020 10:33:40	10:33:40	10:33:40	10:33:40	10:41:36	SID1	Y
202000359379	Atlantic Av / Station 23rd St	132B_Tfc Viol/Parkng Complai	05/22/2020 16:56:12	16:56:12	16:56:12	16:56:12	16:56:20	SID2	N
202000380115	Station 19th St / Flag St	132B_Tfc Viol/Parkng Complai	05/30/2020 11:42:07	11:42:07	11:42:07	11:42:07	11:52:30	SID2	N
202000332632	Atlantic Av / Station 16th St	132B_Tfc Viol/Parkng Complai	05/12/2020 16:18:57	16:18:57	16:18:57	16:18:57	16:19:10	SID1	N
202000359377	Flag St / Station 18 1/2 St	132B_Tfc Viol/Parkng Complai	05/22/2020 16:55:43	16:55:43	16:55:43	16:55:43	16:55:49	SID2	N
202000343475	Post Office	132B_Tfc Viol/Parkng Complai	05/16/2020 17:27:36	17:27:36	17:27:36	17:27:36	17:27:42	SID1	N
202000345261	Poe Av / Station 15th St	132B_Tfc Viol/Parkng Complai	05/17/2020 12:37:25	12:37:25	12:37:25	12:37:25	12:39:34	SID1	N
202000345335	0 Station 24 Beach / Public Bear	City Ordinance Violation	05/17/2020 13:15:58	13:15:58	13:15:58	13:15:58	13:24:08	SID2	N
202000372978	Jasper Blvd / Station 30th St	Traffic Stop	05/27/2020 18:41:03	18:41:03	18:41:03	18:41:03	18:45:47	SID3	N
202000345624	0 Station 18 Beach/ Public Beac	City Ordinance Violation	05/17/2020 15:31:50	15:31:50	15:31:50	15:31:50	15:45:38	SID1	N
202000345624	0 Station 18 Beach/ Public Beac	City Ordinance Violation	05/17/2020 15:31:50	15:31:50	15:31:50	15:31:50	15:45:38	SID1	N
202000308907	814 Conquest Av	911 Open Line	05/03/2020 14:08:49	14:11:20	14:13:55	14:15:40	14:15:51	SID1	N

Incident Number	Address	Problem	Time Received	Time First Unit Dispatched	Time First Unit EnRoute	Time First Unit At Scene	Time Call Closed	Zone	Case Number
202000380299	2019 MIDDLE ST	911 Open Line	05/30/2020 13:13:37	13:17:02	13:17:23	13:26:04	13:31:48	SID2	N
202000327704	300 - 499 Station 12th St	Patrol Request	05/10/2020 22:07:23	22:07:23	22:07:23	22:07:23	22:07:35	SID1	N
202000372887	Station 12th St / Middle St	132B_Tfc Viol/Parkng Complai	05/27/2020 17:58:35	17:58:35	17:58:35	17:58:35	18:08:03	SID1	N
202000338937	318 - 399 Station 22 1/2 St	Patrol Request	05/14/2020 23:34:52	23:34:52	23:34:52	23:34:52	23:34:59	SID2	N
202000377831	1 Breach Inlet Bridge (si)	City Ordinance Violation	05/29/2020 13:41:20	13:41:20	13:41:20	13:41:20	13:41:23	SID3	N
202000345170	Atlantic Av / Station 24th St	132B_Tfc Viol/Parkng Complai	05/17/2020 11:43:54	11:43:54	11:43:54	11:43:54	11:45:10	SID2	N
202000361840	0 Station 24 Street / Public Beac	City Ordinance Violation	05/23/2020 13:22:13	13:22:13	13:22:13	13:22:13	13:27:30	SID2	N
202000358038	Marshall Blvd / Station 28 1/2 St	132B_Tfc Viol/Parkng Complai	05/22/2020 08:14:35	8:14:35	8:14:35	8:14:35	8:16:05	SID3	N
202000362088	0 Station 26 Beach / Public Beac	City Ordinance Violation	05/23/2020 15:15:00	15:15:00	15:15:00	15:15:00	15:26:29	SID2	N
202000346086	Poe Av / Palmetto St	132B_Tfc Viol/Parkng Complai	05/17/2020 20:09:02	20:09:02	20:09:02	20:09:02	20:11:43	SID1	N
202000361798	ATLANTIC AV / STATION 26TH	132B_Tfc Viol/Parkng Complai	05/23/2020 13:07:01	13:07:01	13:07:01	13:07:01	13:13:08	SID2	N
202000377909	Atlantic Av / Station 22nd St	132B_Tfc Viol/Parkng Complai	05/29/2020 14:10:36	14:10:36	14:10:36	14:10:36	14:10:40	SID2	N
202000366188	0 Sand Dunes Club Beach/ Publ	Patrol Request	05/25/2020 03:11:10	3:11:10	3:11:10	3:11:10	5:10:13	SID1	N
202000379616	0 Station 18 Street / Public Beac	129C_Suspicious Person	05/30/2020 05:24:18	5:24:18	5:24:18	5:24:18	5:24:26	SID1	N
202000363284	Jasper Blvd / Middle St	Traffic Stop	05/23/2020 23:08:05	23:08:05	23:08:05	23:08:05	23:18:29	SID3	N
202000328210	2250 - 2299 Atlantic Av	Patrol Request	05/11/2020 02:34:54	2:34:54	2:34:54	2:34:54	2:38:59	SID2	N
202000336464	2723 Bayonne St	Patrol Request	05/14/2020 03:30:13	3:30:13	3:30:13	3:30:13	3:32:06	SID3	N
202000362267	Pettigrew St / Station 21st St	132B_Tfc Viol/Parkng Complai	05/23/2020 16:30:03	16:30:03	16:30:03	16:30:03	16:33:15	SID2	N
202000342808	Si Ofcr	103A_Admin Non-Urgent Mes:	05/16/2020 12:27:40	12:32:20			12:32:47	SIADM	N
202000345394	Station 18th St / Atlantic Av	132B_Tfc Viol/Parkng Complai	05/17/2020 13:44:16	13:44:16	13:44:16	13:44:16	13:45:11	SID2	N
202000358993	Flag St / Station 18 1/2 St	132B_Tfc Viol/Parkng Complai	05/22/2020 14:05:39	14:05:39	14:05:39	14:05:39	14:07:36	SID2	N
202000333714	2118 Ion Av	*Public Service_In Progress	05/13/2020 02:29:19	2:29:19	2:29:19	2:29:28	3:30:36	SID2	Y
202000342585	200 Station 18th St	131B_Traffic Acc/No Injury	05/16/2020 10:53:49	10:53:49	10:53:49	10:53:49	12:00:14	SID2	Y
202000356971	Middle St / Station 21st St	Traffic Stop	05/21/2020 20:49:02	20:49:02	20:49:02	20:49:02	21:27:40	SID2	Y
202000359448	0 Station 18 1/2 Street / Public E	*Animal_In Progress	05/22/2020 17:21:40	17:24:40	17:26:09	17:33:36	18:42:17	SID2	Y
202000359448	0 Station 18 1/2 Street / Public E	*Animal_In Progress	05/22/2020 17:21:40	17:24:40	17:26:09	17:33:36	18:42:17	SID2	Y
202000359448	0 Station 18 1/2 Street / Public E	*Animal_In Progress	05/22/2020 17:21:40	17:24:40	17:26:09	17:33:36	18:42:17	SID2	Y
202000359448	0 Station 18 1/2 Street / Public E	*Animal_In Progress	05/22/2020 17:21:40	17:24:40	17:26:09	17:33:36	18:42:17	SID2	Y
202000378435	Atlantic Av / Station 26 1/2 St	132B_Tfc Viol/Parkng Complai	05/29/2020 17:37:06	17:37:06	17:37:06	17:37:06	17:37:22	SID3	N
202000337626	300 - 317 Station 22 1/2 St	City Ordinance Violation	05/14/2020 14:31:56	14:31:56	14:31:56	14:31:56	14:39:29	SID2	N
202000317356	Station 22 1/2 St / Ion Av	132B_Tfc Viol/Parkng Complai	05/06/2020 18:10:00	18:10:00	18:10:00	18:10:00	18:10:30	SID2	N
202000380135	Ion Av / Station 23rd St	132B_Tfc Viol/Parkng Complai	05/30/2020 11:52:40	11:52:40	11:52:40	11:52:40	11:53:43	SID2	N
202000307568	2824 Middle St	*Disturbance/Nuisance_In Pro	05/02/2020 22:48:19	22:49:00	22:49:34	22:52:53	22:57:23	SID3	N
202000307568	2824 Middle St	*Disturbance/Nuisance_In Pro	05/02/2020 22:48:19	22:49:00	22:49:34	22:52:53	22:57:23	SID3	N
202000340789	0 STATION 17 BEACH/ PUBLIC	Patrol Request	05/15/2020 16:38:57	16:38:57	16:38:57	16:38:57	16:39:15	SID1	N
202000334583	0 Station 18 1/2 Beach/ Public B	City Ordinance Violation	05/13/2020 11:56:11	11:56:11	11:56:11	11:56:11	12:03:51	SID2	N
202000315805	1900 - 1999 Central Av	Patrol Request	05/06/2020 04:26:21	4:26:21	4:26:21	4:26:21	4:26:26	SID2	N
202000373602	229-299 STATION 26TH ST	132B_Tfc Viol/Parkng Complai	05/27/2020 23:42:55	23:42:55	23:42:55	23:42:55	23:44:29	SID2	N
202000382801	BACK ST / STATION 19TH ST	132B_Tfc Viol/Parkng Complai	05/31/2020 12:02:38	12:02:38	12:02:38	12:02:38	12:03:42	SID2	N
202000359617	900 Osceola Av	132B_Tfc Viol/Parkng Complai	05/22/2020 18:26:09	18:26:09	18:26:09	18:26:09	18:26:16	SID1	N

Incident Number	Address	Problem	Time Received	Time First Unit Dispatched	Time First Unit EnRoute	Time First Unit At Scene	Time Call Closed	Zone	Case Number
202000362917	2618 Middle St	113O_Disturbance Information	05/23/2020 20:46:07	20:50:05	20:50:14	20:52:47	21:07:53	SID2	N
202000362917	2618 Middle St	113O_Disturbance Information	05/23/2020 20:46:07	20:50:05	20:50:14	20:52:47	21:07:53	SID2	N
202000362917	2618 Middle St	113O_Disturbance Information	05/23/2020 20:46:07	20:50:05	20:50:14	20:52:47	21:07:53	SID2	N
202000376840	1 Breach Inlet Bridge (si)	Patrol Request	05/29/2020 04:38:54	4:38:54	4:38:54	4:38:54	4:38:58	SID3	N
202000374865	0 Station 22 Beach / Public Bea	City Ordinance Violation	05/28/2020 12:02:35	12:02:35	12:02:35	12:02:35	12:02:40	SID2	N
202000366914	STATION 13TH ST / THOMPSC	City Ordinance Violation	05/25/2020 12:12:32	12:12:32	12:12:32	12:12:32	12:15:59	SID1	N
202000346414	1424 POE AV	129C_Suspicious Vehicle	05/17/2020 23:24:32	23:24:32	23:24:32	23:24:32	23:26:14	SID1	N
202000367530	Jasper Blvd / Middle St	Traffic Stop	05/25/2020 16:46:51	16:46:51	16:46:51	16:46:51	16:57:49	SID3	N
202000339884	0 Station 24 Street / Public Bea	129C_Suspicious Person	05/15/2020 10:25:04	10:25:04	10:25:04	10:25:04	10:25:35	SID2	N
202000314480	2100 Middle St	129C_Suspicious Person	05/05/2020 17:10:15	17:10:15	17:10:15	17:10:15	17:10:45	SID2	N
202000355981	0 Station 32 Beach / Public Bea	Patrol Request	05/21/2020 13:00:37	13:00:37	13:00:37	13:00:37	13:00:47	SID3	N
202000365157	Jasper Blvd / Station 25th St	Traffic Stop	05/24/2020 17:47:59	17:47:59	17:47:59	17:47:59	17:54:40	SID2	N
202000355195	1 - 899 Conquest Av	Patrol Request	05/21/2020 05:10:18	5:10:18	5:10:18	5:10:18	5:11:11	SID1	N
202000358677	Central Av / Station 19th St	132B_Tfc Viol/Parkng Complai	05/22/2020 11:55:21	11:55:21	11:55:21	11:55:21	11:55:26	SID2	N
202000347860	300 - 317 Station 25th St	City Ordinance Violation	05/18/2020 14:07:11	14:07:11	14:07:11	14:07:11	14:10:46	SID2	N
202000345403	Atlantic Av / Station 17th St	132B_Tfc Viol/Parkng Complai	05/17/2020 13:48:12	13:48:12	13:48:12	13:48:12	13:49:41	SID1	N
202000340358	0 Station 29 Beach / Public Bea	City Ordinance Violation	05/15/2020 13:52:15	13:52:15	13:52:15	13:52:15	13:57:44	SID3	N
202000340358	0 Station 29 Beach / Public Bea	City Ordinance Violation	05/15/2020 13:52:15	13:52:15	13:52:15	13:52:15	13:57:44	SID3	N
202000341020	Station 18 1/2 St / Flag St	132B_Tfc Viol/Parkng Complai	05/15/2020 18:22:26	18:22:26	18:22:26	18:22:26	18:22:53	SID2	N
202000362276	Station 24th St / Jasper Blvd	132B_Tfc Viol/Parkng Complai	05/23/2020 16:32:52	16:32:52	16:32:52	16:32:52	16:34:37	SID2	N
202000342798	0 Station 30 Street / Public Bea	City Ordinance Violation	05/16/2020 12:25:26	12:25:26	12:25:26	12:25:26	12:36:53	SID3	N
202000379960	Si7- Denitt	*Administrative	05/30/2020 10:16:49	10:20:52			10:21:28	SIADM	N
202000318986	1754 Central Av	107B_Assist Agency Non-Urgen	05/07/2020 11:16:05	11:18:34	11:19:51	11:22:32	12:04:22	SID1	N
202000310983	2210 Middle St	107B_Assist Agency Non-Urgen	05/04/2020 11:22:15	11:26:13	11:26:18	11:28:47	11:29:44	SID2	N
202000340502	0 Station 12 Beach/ Public Bea	Patrol Request	05/15/2020 14:44:31	14:44:31	14:44:31	14:44:31	15:21:44	SID1	N
202000340502	0 Station 12 Beach/ Public Bea	Patrol Request	05/15/2020 14:44:31	14:44:31	14:44:31	14:44:31	15:21:44	SID1	N
202000340063	0 Station 22 Beach / Public Bea	City Ordinance Violation	05/15/2020 11:44:22	11:44:22	11:44:22	11:44:22	11:44:30	SID2	N
202000380723	Station 23rd St / Jasper Blvd	Traffic Stop	05/30/2020 16:46:58	16:46:58	16:46:58	16:46:58	16:52:57	SID2	N
202000306296	0 Station 22 Beach / Public Bea	129C_Suspicious Person	05/02/2020 12:50:06	12:50:06	12:50:06	12:50:06	12:50:12	SID2	N
202000354216	Marshall Blvd / Station 28th St	132B_Tfc Viol/Parkng Complai	05/20/2020 19:00:33	19:00:33	19:00:33	19:00:33	19:05:17	SID3	N
202000306418	STATION 9TH ST / OSCEOLA /	Registration Check	05/02/2020 13:57:30	13:57:30	13:57:30	13:57:30	13:58:06	SID1	N
202000312918	1 Breach Inlet Bridge (si)	Patrol Request	05/05/2020 02:55:37	2:55:37	2:55:37	2:55:37	2:55:42	SID3	N
202000334480	412 Station 14th St	City Ordinance Violation	05/13/2020 11:08:12	11:08:12	11:08:12	11:08:12	11:08:22	SID1	N
202000362744	Station 18 1/2 St / Flag St	132B_Tfc Viol/Parkng Complai	05/23/2020 19:32:12	19:32:12	19:32:12	19:32:12	19:32:18	SID2	N
202000362065	0 Station 29 Street / Public Bea	City Ordinance Violation	05/23/2020 15:04:17	15:04:17	15:04:17	15:04:17	15:08:13	SID3	N
202000314833	Middle St / Station 21st St	132B_Tfc Viol/Parkng Complai	05/05/2020 19:33:12	19:33:12	19:33:12	19:33:12	19:37:41	SID2	N
202000318923	0 Station 26 Street / Public Bea	132B_Tfc Viol/Parkng Complai	05/07/2020 10:47:25	10:47:25	10:47:25	10:47:25	10:47:34	SID2	N
202000306283	0 Station 17 Beach/ Public Bea	129C_Suspicious Person	05/02/2020 12:42:40	12:42:40	12:42:40	12:42:40	12:43:40	SID1	N
202000352138		Registration Check	05/20/2020 01:07:18	1:07:18	1:07:18	1:07:18	1:08:38	SID2	N
202000356244	Station 18th St / Atlantic Av	132B_Tfc Viol/Parkng Complai	05/21/2020 14:54:47	14:54:47	14:54:47	14:54:47	14:56:04	SID2	N

Incident Number	Address	Problem	Time Received	Time First Unit Dispatched	Time First Unit EnRoute	Time First Unit At Scene	Time Call Closed	Zone	Case Number
202000374840	0 Station 22 1/2 Beach / Public E	City Ordinance Violation	05/28/2020 11:50:40	11:50:40	11:50:40	11:50:40	11:50:44	SID2	N
202000323410	2900 - 2999 Marshall Blvd	Patrol Request	05/08/2020 23:54:13	23:54:13	23:54:13	23:54:13	0:00:02	SID3	N
202000345791	Pettigrew St / Station 21st St	132B_Tfc Viol/Parkng Complai	05/17/2020 16:57:59	16:57:59	16:57:59	16:57:59	16:59:12	SID2	N
202000339855	0 Station 12 Beach/ Public Beac	129C_Suspicious Person	05/15/2020 10:11:36	10:11:36	10:11:36	10:11:36	10:15:07	SID1	N
202000307091	0 Station 32 Beach / Public Beac	City Ordinance Violation	05/02/2020 18:58:04	18:58:04	18:58:04	18:58:04	18:58:09	SID3	N
202000339839	Station 28 1/2 St / Marshall Blvd	132B_Tfc Viol/Parkng Complai	05/15/2020 10:08:04	10:08:04	10:08:04	10:08:04	10:12:13	SID3	N
202000352153	2013 Ion Av	122O_Misc Information	05/20/2020 01:15:22	1:15:22	1:15:22	1:15:22	1:15:56	SID2	N
202000365050	0 Station 26 Beach / Public Beac	132B_Tfc Viol/Parkng Complai	05/24/2020 16:49:26	16:49:26	16:49:26	16:49:26	16:49:30	SID2	N
202000375611	Station 28th St / Jasper Blvd	Traffic Stop	05/28/2020 17:08:39	17:08:39	17:08:39	17:08:39	17:17:12	SID3	N
202000306518	0 Station 19 Beach/ Public Beac	City Ordinance Violation	05/02/2020 14:51:22	14:51:22	14:51:22	14:51:22	14:59:23	SID2	N
202000306205	0 Station 10 Beach / Public Beac	City Ordinance Violation	05/02/2020 11:58:46	11:58:46	11:58:46	11:58:46	11:59:01	SID1	N
202000365661	200-224 STATION 29TH ST	Traffic Stop	05/24/2020 22:10:17	22:10:17	22:10:17	22:10:17	22:20:31	SID3	N
202000338209	Pettigrew St / Station 21st St	132B_Tfc Viol/Parkng Complai	05/14/2020 18:17:42	18:17:42	18:17:42	18:17:42	18:20:12	SID2	N
202000314972	2205 Middle St	City Ordinance Violation	05/05/2020 20:33:54	20:34:46	20:34:51	20:34:54	20:34:59	SID2	N
202000375391	1 Breach Inlet Bridge (si)	City Ordinance Violation	05/28/2020 15:35:51	15:35:51	15:35:51	15:35:51	15:35:56	SID3	N
202000375473	Ion Av / Station 25th St	132B_Tfc Viol/Parkng Complai	05/28/2020 16:06:14	16:06:14	16:06:14	16:06:14	16:06:25	SID2	N
202000364943	Atlantic Av / Station 17th St	132B_Tfc Viol/Parkng Complai	05/24/2020 15:47:51	15:47:51	15:47:51	15:47:51	15:47:55	SID1	N
202000334857	Ion Av / Station 23rd St	132B_Tfc Viol/Parkng Complai	05/13/2020 13:51:39	13:51:39	13:51:39	13:51:39	13:52:56	SID2	N
202000342867	Atlantic Av / Station 18th St	132B_Tfc Viol/Parkng Complai	05/16/2020 12:57:39	12:57:39	12:57:39	12:57:39	12:58:50	SID2	N
202000356301	Bayonne St / Station 26th St	132B_Tfc Viol/Parkng Complai	05/21/2020 15:21:17	15:21:17	15:21:17	15:21:17	15:21:26	SID2	N
202000367377	Marshall Blvd / Station 28 1/2 St	132B_Tfc Viol/Parkng Complai	05/25/2020 15:38:12	15:38:12	15:38:12	15:38:12	15:41:55	SID3	N
202000367377	Marshall Blvd / Station 28 1/2 St	132B_Tfc Viol/Parkng Complai	05/25/2020 15:38:12	15:38:12	15:38:12	15:38:12	15:41:55	SID3	N
202000364587	0 STATION 25 BEACH / PUBLIC	City Ordinance Violation	05/24/2020 13:04:08	13:04:08	13:04:08	13:04:08	13:09:35	SID2	N
202000332996	Jasper Blvd / Station 23rd St	132B_Tfc Viol/Parkng Complai	05/12/2020 18:50:38	18:50:38	18:50:38	18:50:38	18:50:59	SID2	N
202000334655	1 Breach Inlet Bridge (si)	City Ordinance Violation	05/13/2020 12:27:22	12:27:22	12:27:22	12:27:22	12:27:26	SID3	N
202000356597	417 - 499 Station 25th St	City Ordinance Violation	05/21/2020 17:44:58	17:44:58	17:44:58	17:44:58	17:49:40	SID2	N
202000343576	Pettigrew St / Station 21st St	132B_Tfc Viol/Parkng Complai	05/16/2020 18:10:46	18:10:46	18:10:46	18:10:46	18:13:15	SID2	N
202000347301	Marshall Blvd / Station 30th St	132B_Tfc Viol/Parkng Complai	05/18/2020 09:54:15	9:54:15	9:54:15	9:54:15	9:54:20	SID3	N
202000342608	0 Station 19 Beach/ Public Beac	City Ordinance Violation	05/16/2020 11:01:51	11:01:51	11:01:51	11:01:51	11:03:08	SID2	N
202000375149	Pettigrew St / Station 21st St	132B_Tfc Viol/Parkng Complai	05/28/2020 13:54:41	13:54:41	13:54:41	13:54:41	13:54:46	SID2	N
202000339259	1 Breach Inlet Bridge (si)	Patrol Request	05/15/2020 03:00:46	3:00:46	3:00:46	3:00:46	3:00:50	SID3	N
202000365207	0 Fort Moultrie Beach / Public Bk	City Ordinance Violation	05/24/2020 18:08:23	18:08:23	18:08:23	18:08:23	18:14:48	SID1	N
202000364558	Station 20 1/2 St / Middle St	132B_Tfc Viol/Parkng Complai	05/24/2020 12:51:05	12:51:05	12:51:05	12:51:05	12:51:12	SID2	N
202000342955	Station 23rd St / Ion Av	132B_Tfc Viol/Parkng Complai	05/16/2020 13:41:01	13:41:01	13:41:01	13:41:01	13:43:33	SID2	N
202000366154	2400 - 2499 Goldbug Av	Patrol Request	05/25/2020 02:48:51	2:48:51	2:48:51	2:48:51	2:48:56	SID2	N
202000334565	0 Station 22 Beach / Public Beac	City Ordinance Violation	05/13/2020 11:48:00	11:48:00	11:48:00	11:48:00	11:48:08	SID2	N
202000338406	Station 22 1/2 St / Jasper Blvd	132B_Tfc Viol/Parkng Complai	05/14/2020 19:49:11	19:49:11	19:49:11	19:49:11	19:56:57	SID2	N
202000348450	Station 18 1/2 St / Ion Av	132B_Tfc Viol/Parkng Complai	05/18/2020 18:42:55	18:42:55	18:42:55	18:42:55	18:42:58	SID2	N
202000306001	1688 BEN SAWYER BLVD	103A_Admin Other	05/02/2020 10:29:00	10:29:00	10:29:02	10:29:11	12:13:08	SID2	N
202000306001	1688 BEN SAWYER BLVD	103A_Admin Other	05/02/2020 10:29:00	10:29:00	10:29:02	10:29:11	12:13:08	SID2	N

Incident Number	Address	Problem	Time Received	Time First Unit Dispatched	Time First Unit EnRoute	Time First Unit At Scene	Time Call Closed	Zone	Case Number
202000347213	Marshall Blvd / Station 28 1/2 St	132B_Tfc Viol/Parkng Complai	05/18/2020 09:12:14	9:12:14	9:12:14	9:12:14	9:14:14	SID3	N
202000319139	1918 Central Av	City Ordinance Violation	05/07/2020 12:25:13	12:25:13	12:25:13	12:25:13	12:33:27	SID2	N
202000362017	412 Station 14th St	City Ordinance Violation	05/23/2020 14:39:54	14:39:54	14:39:54	14:39:54	14:43:29	SID1	N
202000362017	412 Station 14th St	City Ordinance Violation	05/23/2020 14:39:54	14:39:54	14:39:54	14:39:54	14:43:29	SID1	N
202000338150	Station 9th St / Osceola Av	132B_Tfc Viol/Parkng Complai	05/14/2020 17:47:48	17:47:48	17:47:48	17:47:48	17:51:04	SID1	N
202000361986	Pettigrew St / Station 21st St	132B_Tfc Viol/Parkng Complai	05/23/2020 14:25:42	14:25:42	14:25:42	14:25:42	14:26:48	SID2	N
202000367777	0 32nd Av / Public Beach Acces:	City Ordinance Violation	05/25/2020 18:36:18	18:36:18	18:36:18	18:36:18	19:27:52	IPD5	N
202000340270	0 Station 28 1/2 Beach / Public E	City Ordinance Violation	05/15/2020 13:05:13	13:05:13	13:05:13	13:05:13	13:05:24	SID3	N
202000380598	Atlantic Av / Station 24th St	132B_Tfc Viol/Parkng Complai	05/30/2020 15:48:24	15:48:24	15:48:24	15:48:24	15:48:37	SID2	N
202000322549	Jasper Blvd / Station 28 1/2 St	Traffic Stop	05/08/2020 17:32:22	17:32:22	17:32:22	17:32:22	17:39:26	SID3	N
202000362519	2800 - 2899 Atlantic Av	132B_Tfc Viol/Parkng Complai	05/23/2020 18:09:35	18:09:35	18:09:35	18:09:35	18:09:46	SID3	N
202000375451	0 Fort Moultrie Street / Public Be	132B_Tfc Viol/Parkng Complai	05/28/2020 15:58:51	15:58:51	15:58:51	15:58:51	15:59:05	SID1	N
202000335232	Pettigrew St / Station 21st St	132B_Tfc Viol/Parkng Complai	05/13/2020 16:36:39	16:36:39	16:36:39	16:36:39	16:36:45	SID2	N
202000345512	0 Station 24 Beach / Public Bea	City Ordinance Violation	05/17/2020 14:46:12	14:46:12	14:46:12	14:46:12	14:51:07	SID2	N
202000351807	Jasper Blvd / Station 28 1/2 St	Traffic Stop	05/19/2020 21:55:48	21:55:48	21:55:48	21:55:48	22:04:47	SID3	N
202000302781	2013 Ion Av	Patrol Request	05/01/2020 05:13:25	5:13:25	5:13:25	5:13:25	5:13:30	SID2	N
202000364356	0 Station 30 Beach / Public Bea	City Ordinance Violation	05/24/2020 11:12:36	11:12:36	11:12:36	11:12:36	11:17:36	SID3	N
202000364148	Atlantic Av / Station 24th St	132B_Tfc Viol/Parkng Complai	05/24/2020 09:33:16	9:33:16	9:33:16	9:33:16	9:36:57	SID2	N
202000364044	Marshall Blvd / Station 28th St	132B_Tfc Viol/Parkng Complai	05/24/2020 08:17:56	8:17:56	8:17:56	8:17:56	8:30:58	SID3	N
202000339281	2600-2652 GOLDBUG AV	Patrol Request	05/15/2020 03:24:52	3:24:52	3:24:52	3:24:52	3:26:39	SID2	N
202000332448	2400 - 2499 Raven Dr	132B_Tfc Viol/Parkng Complai	05/12/2020 15:01:26	15:01:26	15:01:26	15:01:26	15:03:37	SID2	N
202000364978	0 Station 18 1/2 Street / Public E	City Ordinance Violation	05/24/2020 16:02:06	16:02:06	16:02:06	16:02:06	16:06:30	SID2	N
202000365017	0 Station 22 Street / Public Bea	132B_Tfc Viol/Parkng Complai	05/24/2020 16:18:16	16:18:16	16:18:16	16:18:16	16:18:20	SID2	N
202000337803	317 - 399 Station 22nd St	129C_Suspicious Person	05/14/2020 15:41:24	15:41:24	15:41:24	15:41:24	15:41:32	SID2	N
202000362492	0 STATION 26 BEACH / PUBLIK	911 Hang Up	05/23/2020 17:57:00	17:59:53			18:00:19	SID2	N
202000356526	321 - 499 Station 18 1/2 St	132B_Tfc Viol/Parkng Complai	05/21/2020 17:02:03	17:02:03	17:02:03	17:02:03	17:02:44	SID2	N
202000340056	0 Station 24 Beach / Public Bea	City Ordinance Violation	05/15/2020 11:41:20	11:41:20	11:41:20	11:41:20	11:41:29	SID2	N
202000339885	0 Station 22 Street / Public Bea	132B_Tfc Viol/Parkng Complai	05/15/2020 10:25:19	10:25:19	10:25:19	10:25:19	10:42:56	SID2	N
202000302604	2200 Middle St	Patrol Request	05/01/2020 02:35:27	2:35:27	2:35:27	2:35:27	2:49:56	SID2	N
202000362495	2320 Middle St	132B_Tfc Viol/Parkng Complai	05/23/2020 17:59:29	17:59:29	17:59:29	17:59:29	18:10:32	SID2	N
202000372928	Jasper Blvd / Station 26th St	Traffic Stop	05/27/2020 18:17:37	18:17:37	18:17:37	18:17:37	18:26:29	SID2	N
202000324140	Si Supervisor	*Administrative	05/09/2020 09:41:09	9:47:18			9:50:39	IPADM	N
202000363183	200 - 299 Station 12th St	City Ordinance Violation	05/23/2020 22:30:46	22:30:46	22:30:46	22:30:46	22:47:08	SID1	N
202000366286	2600 - 2640 Jasper Blvd	129C_Suspicious Vehicle	05/25/2020 05:14:17	5:14:17	5:14:17	5:14:17	5:17:17	SID2	N
202000366286	2600 - 2640 Jasper Blvd	129C_Suspicious Vehicle	05/25/2020 05:14:17	5:14:17	5:14:17	5:14:17	5:17:17	SID2	N
202000367450	Station 28th St / Jasper Blvd	City Ordinance Violation	05/25/2020 16:12:30	16:12:30	16:12:30	16:12:30	16:26:19	SID3	N
202000344232	809 Middle St	129C_Suspicious Vehicle	05/16/2020 23:12:51	23:12:51	23:12:51	23:12:51	23:14:30	SID1	N
202000320614	2063 Middle St	104D_Alarm Commer Burg/Int	05/08/2020 00:05:53	0:12:41	0:12:48	0:12:54	0:18:47	SID2	N
202000320614	2063 Middle St	104D_Alarm Commer Burg/Int	05/08/2020 00:05:53	0:12:41	0:12:48	0:12:54	0:18:47	SID2	N
202000362307	Marshall Blvd / Station 28th St	132B_Tfc Viol/Parkng Complai	05/23/2020 16:46:25	16:46:25	16:46:25	16:46:25	16:48:07	SID3	N

Incident Number	Address	Problem	Time Received	Time First Unit Dispatched	Time First Unit EnRoute	Time First Unit At Scene	Time Call Closed	Zone	Case Number
202000340914	0 Station 24 Beach / Public Beach	City Ordinance Violation	05/15/2020 17:34:35	17:34:35	17:34:35	17:34:35	17:34:39	SID2	N
202000375593	Middle St / Station 9 1/2 St	132B_Tfc Viol/Parkng Complai	05/28/2020 17:03:48	17:03:48	17:03:48	17:03:48	17:03:51	SID1	N
202000372358	0 Station 18 1/2 Beach/ Public B	107D_Assist Agency Urgent	05/27/2020 14:12:16	14:14:50	14:14:53		14:17:45	SID2	N
202000302676	300 - 499 Station 12th St	Patrol Request	05/01/2020 03:25:01	3:25:01	3:25:01	3:25:01	3:25:05	SID1	N
202000340018	0 Station 22 Beach / Public Beach	132B_Tfc Viol/Parkng Complai	05/15/2020 11:24:41	11:24:41	11:24:41	11:24:41	11:28:14	SID2	N
202000347776	Osceola Av / Station 9 1/2 St	132B_Tfc Viol/Parkng Complai	05/18/2020 13:32:02	13:32:02	13:32:02	13:32:02	13:32:10	SID1	N
202000304154	****sdpd****	*Administrative	05/01/2020 16:48:07	16:49:49			16:52:39	SIADM	N
202000359403	STATION 28TH ST / JASPER B	Traffic Stop	05/22/2020 17:05:35	17:05:35	17:05:35	17:05:35	17:18:30	SID3	N
202000354066	32°45'55.38"n / 079°49'10.02"w	911 Hang Up	05/20/2020 17:50:59	17:53:36			17:53:41	SID3	N
202000338346	1 Breach Inlet Bridge (si)	132C_Hazardous Vehicle	05/14/2020 19:21:20	19:22:16	19:22:29		19:23:11	SID3	N
202000377789	0 Station 21 Street / Public Beach	City Ordinance Violation	05/29/2020 13:21:59	13:21:59	13:21:59	13:21:59	13:26:41	SID2	N
202000340703	0 Station 28 1/2 Beach / Public B	132B_Tfc Viol/Parkng Complai	05/15/2020 16:01:27	16:01:27	16:01:27	16:01:27	16:04:51	SID3	N
202000315802	1600 - 1612 Thompson Av	Patrol Request	05/06/2020 04:24:29	4:24:29	4:24:29	4:24:29	4:24:37	SID1	N
202000334848	Station 20th St / Middle St	132B_Tfc Viol/Parkng Complai	05/13/2020 13:48:49	13:48:49	13:48:49	13:48:49	14:09:54	SID2	N
202000342847	411 Station 13th St	City Ordinance Violation	05/16/2020 12:46:51	12:46:51	12:46:51	12:46:51	12:47:23	SID1	N
202000347362	1917 Ion Av	133B_Trespassing/Unwanted I	05/18/2020 10:23:53	10:26:54	10:26:57	10:31:21	10:35:44	SID2	N
202000367121	Station 18th St / Atlantic Av	132B_Tfc Viol/Parkng Complai	05/25/2020 13:56:08	13:56:08	13:56:08	13:56:08	13:56:29	SID2	N
202000375856	Station 15th St / Poe Av	132B_Tfc Viol/Parkng Complai	05/28/2020 19:00:49	19:00:49	19:00:49	19:00:49	19:00:54	SID1	N
202000359183	Middle St / Station 21st St	132B_Tfc Viol/Parkng Complai	05/22/2020 15:21:49	15:21:49	15:21:49	15:21:49	15:24:10	SID2	N
202000334915	Atlantic Av / Station 22nd St	132B_Tfc Viol/Parkng Complai	05/13/2020 14:17:59	14:17:59	14:17:59	14:17:59	14:18:49	SID2	N
202000361656	Marshall Blvd / Station 28th St	132B_Tfc Viol/Parkng Complai	05/23/2020 12:04:16	12:04:16	12:04:16	12:04:16	12:11:44	SID3	N
202000378260	Station 26 1/2 St / Atlantic Av	Disabled Motorist	05/29/2020 16:26:22	16:26:22	16:26:22	16:26:22	16:34:45	SID3	N
202000364924	0 Station 19 Street / Public Beach	132B_Tfc Viol/Parkng Complai	05/24/2020 15:41:06	15:41:06	15:41:06	15:41:06	15:43:25	SID2	N
202000337919	0 Station 12 Beach/ Public Beach	City Ordinance Violation	05/14/2020 16:16:04	16:16:04	16:16:04	16:16:04	16:16:10	SID1	N
202000352869	Ion Av / Station 25th St	132B_Tfc Viol/Parkng Complai	05/20/2020 09:40:52	9:40:52	9:40:52	9:40:52	9:40:58	SID2	N
202000361745	Station 26th St / Atlantic Av	132B_Tfc Viol/Parkng Complai	05/23/2020 12:45:40	12:45:40	12:45:40	12:45:40	12:45:45	SID2	N
202000375293	0 Station 26 Beach / Public Beach	132B_Tfc Viol/Parkng Complai	05/28/2020 14:50:45	14:50:45	14:50:45	14:50:45	14:51:07	SID2	N
202000367176	0 Station 23 Beach / Public Beach	City Ordinance Violation	05/25/2020 14:17:17	14:17:17	14:17:17	14:17:17	14:21:11	SID2	N
202000360874	3100 - 3299 Marshall Blvd	Patrol Request	05/23/2020 03:22:12	3:22:12	3:22:12	3:22:12	3:22:15	SID3	N
202000328872	2850 BROWNELL AV	911 Open Line	05/11/2020 10:29:19	10:31:13			10:31:39	SID3	N
202000367754	1765 Atlantic Av	107B_Assist Agency Non-Urgen	05/25/2020 18:27:36	18:28:31	18:28:33	18:31:42	18:37:57	SID1	N
202000367754	1765 Atlantic Av	107B_Assist Agency Non-Urgen	05/25/2020 18:27:36	18:28:31	18:28:33	18:31:42	18:37:57	SID1	N
202000335373	Pettigrew St / Station 21st St	Parking Enforcement	05/13/2020 17:49:56	17:49:56	17:49:56	17:49:56	17:57:16	SID2	N
202000338567	3222 Middle St	Traffic Stop	05/14/2020 20:49:27	20:49:27	20:49:27	20:49:27	21:05:08	SID3	N
202000338567	3222 Middle St	Traffic Stop	05/14/2020 20:49:27	20:49:27	20:49:27	20:49:27	21:05:08	SID3	N
202000364450	Bayonne St / Station 26th St	132B_Tfc Viol/Parkng Complai	05/24/2020 11:55:09	11:55:09	11:55:09	11:55:09	12:00:03	SID2	N
202000340280	0 Station 30 Beach / Public Beach	City Ordinance Violation	05/15/2020 13:12:56	13:12:56	13:12:56	13:12:56	13:13:01	SID3	N
202000363087	Ocean Blvd / J C Long Blvd	129C_Suspicious Vehicle	05/23/2020 21:49:54	21:49:54	21:49:54	21:49:54	23:51:40	IPD3	Y
202000373415	3504 Cameron Blvd	107B_Assist Agency Non-Urgen	05/27/2020 22:19:29	22:20:13	22:21:37	22:23:34	22:44:25	IPD5	Y
202000380854	1921 ION AV	*Miscellaneous	05/30/2020 17:54:56	17:58:55	17:58:59	18:02:10	19:01:19	SID2	Y



Incident Number	Address	Problem	Time Received	Time First Unit Dispatched	Time First Unit EnRoute	Time First Unit At Scene	Time Call Closed	Zone	Case Number
202000373042	2800-2899 BROOKS ST	Traffic Stop	05/27/2020 19:08:24	19:08:24	19:08:24	19:08:24	19:18:16	SID3	N
202000332316	0 Station 22 Beach / Public Bea	Patrol Request	05/12/2020 14:17:14	14:17:14	14:17:14	14:17:14	14:24:18	SID2	N
202000340919	0 Station 20 Beach / Public Bea	City Ordinance Violation	05/15/2020 17:37:26	17:37:26	17:37:26	17:37:26	17:44:05	SID2	N
202000361458	0 Station 19 Street / Public Bea	City Ordinance Violation	05/23/2020 10:36:39	10:36:39	10:36:39	10:36:39	10:37:05	SID2	N
202000366477	Station 18th St / Atlantic Av	Parking Enforcement	05/25/2020 08:27:12	8:27:12	8:27:12	8:27:12	8:29:17	SID2	N
202000339644	0 Station 23 Beach / Public Bea	132B_Tfc Viol/Parkng Complai	05/15/2020 08:57:58	8:57:58	8:57:58	8:57:58	8:58:03	SID2	N
202000349440	2213 - 2249 Myrtle Av	Patrol Request	05/19/2020 02:06:16	2:06:16	2:06:16	2:06:16	2:06:18	SID2	N
202000341099	2205 Middle St	132B_Tfc Viol/Parkng Complai	05/15/2020 19:06:05	19:07:15	19:07:36	19:11:48	19:12:20	SID2	N
202000336505	Sullivans Busn Dist	Patrol Request	05/14/2020 04:18:51	4:18:51	4:18:51	4:18:51	4:18:57	SID2	N
202000337870	0 Station 18 Beach/ Public Bea	City Ordinance Violation	05/14/2020 16:00:21	16:00:21	16:00:21	16:00:21	16:00:28	SID1	N
202000364749	0 Station 32 Beach / Public Bea	132B_Tfc Viol/Parkng Complai	05/24/2020 14:18:03	14:18:03	14:18:03	14:18:03	14:22:37	SID3	N
202000328319	2200 Middle St	Patrol Request	05/11/2020 04:18:38	4:18:38	4:18:38	4:18:38	4:31:19	SID2	N
202000340195	0 Station 18 1/2 Beach/ Public B	City Ordinance Violation	05/15/2020 12:37:01	12:37:01	12:37:01	12:37:01	12:42:38	SID2	N
202000345236	0 Station 21 Beach/ Public Bea	City Ordinance Violation	05/17/2020 12:24:23	12:24:23	12:24:23	12:24:23	13:00:17	SID2	N
202000361919	300 - 399 Station 9th St	132B_Tfc Viol/Parkng Complai	05/23/2020 13:53:48	13:53:48	13:53:48	13:53:48	13:53:58	SID1	N
202000332690	950-998 MIDDLE ST	911 Hang Up	05/12/2020 16:37:59	16:41:23	16:41:26	16:46:22	16:46:32	SID1	N
202000303038	Station 24th St / Middle St	Registration Check	05/01/2020 08:43:57	8:43:57	8:43:57	8:43:57	8:44:35	SID2	N
202000348936	Station 22nd St / Pettigrew St	132B_Tfc Viol/Parkng Complai	05/18/2020 22:46:53	22:46:53	22:46:53	22:46:53	22:46:58	SID2	N
202000321044	Station 29th St / Brownell Av	*Theft_In Progress	05/08/2020 06:57:58	6:59:08	7:00:30	7:09:51	7:11:08	SID3	N
202000364224	900 Osceola Av	Patrol Request	05/24/2020 10:11:35	10:11:35	10:11:35	10:11:35	10:17:32	SID1	N
202000377536	3213 Middle St	105A_Animal Stray	05/29/2020 11:33:26	11:36:06	11:52:25	11:54:07	11:54:23	SID3	N
202000377536	3213 Middle St	105A_Animal Stray	05/29/2020 11:33:26	11:36:06	11:52:25	11:54:07	11:54:23	SID3	N
202000314486	0 Station 16 Beach / Public Bea	Patrol Request	05/05/2020 17:11:33	17:11:33	17:11:33	17:11:33	19:14:22	SID1	N
202000314486	0 Station 16 Beach / Public Bea	Patrol Request	05/05/2020 17:11:33	17:11:33	17:11:33	17:11:33	19:14:22	SID1	N
202000306665	0 Station 30 Beach / Public Bea	City Ordinance Violation	05/02/2020 15:52:28	15:52:28	15:52:28	15:52:28	15:59:03	SID3	N
202000334711	0 Station 16 Beach / Public Bea	City Ordinance Violation	05/13/2020 12:49:07	12:49:07	12:49:07	12:49:07	12:49:11	SID1	N
202000315021	1688 Ben Sawyer Blvd	Patrol Request	05/05/2020 20:56:28	20:56:28	20:56:28	20:56:28	21:03:28	SID2	N
202000318506	Station 26th St / Bayonne St	Registration Check	05/07/2020 06:09:20	6:09:20	6:09:20	6:09:20	6:09:47	SID2	N
202000375670	Jasper Blvd / Station 27th St	Traffic Stop	05/28/2020 17:37:50	17:37:50	17:37:50	17:37:50	18:45:38	SID3	N
202000375670	Jasper Blvd / Station 27th St	Traffic Stop	05/28/2020 17:37:50	17:37:50	17:37:50	17:37:50	18:45:38	SID3	N
202000337836	Si Ofcr	*Administrative	05/14/2020 15:50:54	15:53:00			15:59:44	SIADM	N
202000332620	0 Station 18 1/2 Beach/ Public B	City Ordinance Violation	05/12/2020 16:11:58	16:11:58	16:11:58	16:11:58	16:12:07	SID2	N
202000370804	2630 GOLDBUG AV	*Public Service_In Progress	05/26/2020 21:33:58	21:43:52	21:56:57	21:57:00	22:08:01	SID2	N
202000356846	Atlantic Av / Station 16th St	132B_Tfc Viol/Parkng Complai	05/21/2020 19:45:52	19:45:52	19:45:52	19:45:52	19:51:20	SID1	N
202000343252	Marshall Blvd / Station 28 1/2 St	132B_Tfc Viol/Parkng Complai	05/16/2020 15:54:36	15:54:36	15:54:36	15:54:36	15:57:09	SID3	N
202000334927	Flag St / Station 18 1/2 St	132B_Tfc Viol/Parkng Complai	05/13/2020 14:24:12	14:24:12	14:24:12	14:24:12	14:27:52	SID2	N
202000377173	900 Osceola Av	*Traffic Viol/Comp/Haz_In Proq	05/29/2020 09:04:41	9:05:47	9:06:49	9:10:12	9:18:49	SID1	N
202000377173	900 Osceola Av	*Traffic Viol/Comp/Haz_In Proq	05/29/2020 09:04:41	9:05:47	9:06:49	9:10:12	9:18:49	SID1	N
202000352960	Marshall Blvd / Station 28th St	132B_Tfc Viol/Parkng Complai	05/20/2020 10:19:32	10:19:32	10:19:32	10:19:32	10:19:48	SID3	N
202000354516	Atlantic Av / Station 17th St	132B_Tfc Viol/Parkng Complai	05/20/2020 21:31:10	21:31:10	21:31:10	21:31:10	21:36:37	SID1	N

Incident Number	Address	Problem	Time Received	Time First Unit Dispatched	Time First Unit EnRoute	Time First Unit At Scene	Time Call Closed	Zone	Case Number
202000337975	300 - 320 Station 18 1/2 St	City Ordinance Violation	05/14/2020 16:37:07	16:37:07	16:37:07	16:37:07	16:42:43	SID2	N
202000361833	Station 21st St / Middle St	132B_Tfc Viol/Parkng Complai	05/23/2020 13:18:42	13:18:42	13:18:42	13:18:42	13:18:50	SID2	N
202000348504	Station 28th St / Jasper Blvd	Traffic Stop	05/18/2020 19:11:42	19:11:42	19:11:42	19:11:42	19:18:59	SID3	N
202000332162	Ion Av / Station 26th St	132B_Tfc Viol/Parkng Complai	05/12/2020 13:18:13	13:18:13	13:18:13	13:18:13	13:22:03	SID2	N
202000328279	1 Breach Inlet Bridge (si)	Patrol Request	05/11/2020 03:34:12	3:34:12	3:34:12	3:34:12	3:34:19	SID3	N
202000366965	Station 28 1/2 St / Ion Av	132B_Tfc Viol/Parkng Complai	05/25/2020 12:33:57	12:33:57	12:33:57	12:33:57	12:34:00	SID3	N
202000347721	Atlantic Av / Station 25th St	132B_Tfc Viol/Parkng Complai	05/18/2020 13:09:01	13:09:01	13:09:01	13:09:01	14:06:54	SID2	N
202000361332	Ion Av / Station 18th St	132B_Tfc Viol/Parkng Complai	05/23/2020 09:35:15	9:35:15	9:35:15	9:35:15	9:36:12	SID2	N
202000309087	1611 ATLANTIC AV	911 Open Line	05/03/2020 15:48:35	15:52:47			15:53:44	SID1	N
202000348858	2663 Ion Av	911 Hang Up	05/18/2020 22:18:20	22:22:15	22:22:26		22:22:51	SID3	N
202000364466	0 Station 22 Beach / Public Bear	City Ordinance Violation	05/24/2020 12:03:21	12:03:21	12:03:21	12:03:21	12:08:59	SID2	N
202000345279	Marshall Blvd / Station 28th St	132B_Tfc Viol/Parkng Complai	05/17/2020 12:47:56	12:47:56	12:47:56	12:47:56	12:48:01	SID3	N
202000375728	Pettigrew St / Station 21st St	132B_Tfc Viol/Parkng Complai	05/28/2020 18:09:36	18:09:36	18:09:36	18:09:36	18:09:40	SID2	N
202000334603	0 Station 18 1/2 Beach/ Public B	City Ordinance Violation	05/13/2020 12:04:14	12:04:14	12:04:14	12:04:14	12:04:19	SID2	N
202000308811	0 Station 11 Beach/ Public Beac	129C_Suspicious Person	05/03/2020 13:16:37	13:16:37	13:16:37	13:16:37	13:17:03	SID1	N
202000337119	0 Station 17th St	129C_Suspicious Person	05/14/2020 10:50:24	10:50:24	10:50:24	10:50:24	10:50:31	SID1	N
202000380628	900 Osceola Av	Patrol Request	05/30/2020 16:01:04	16:01:04	16:01:04	16:01:04	16:01:08	SID1	N
202000343191	0 Station 22 1/2 Street / Public E	132B_Tfc Viol/Parkng Complai	05/16/2020 15:30:03	15:30:03	15:30:03	15:30:03	15:30:06	SID2	N
202000361736	229-299 Station 21st St	*Suspicious Circum_Just Occu	05/23/2020 12:41:07	12:46:44	12:48:12	12:48:29	12:52:22	SID2	N
202000361736	229-299 Station 21st St	*Suspicious Circum_Just Occu	05/23/2020 12:41:07	12:46:44	12:48:12	12:48:29	12:52:22	SID2	N
202000361736	229-299 Station 21st St	*Suspicious Circum_Just Occu	05/23/2020 12:41:07	12:46:44	12:48:12	12:48:29	12:52:22	SID2	N
202000364750	Station 24th St / Middle St	132B_Tfc Viol/Parkng Complai	05/24/2020 14:18:34	14:18:34	14:18:34	14:18:34	14:18:38	SID2	N
202000359337	Marshall Blvd / Station 28th St	129C_Suspicious Person	05/22/2020 16:36:00	16:36:00	16:36:00	16:36:00	16:47:58	SID3	N
202000359337	Marshall Blvd / Station 28th St	129C_Suspicious Person	05/22/2020 16:36:00	16:36:00	16:36:00	16:36:00	16:47:58	SID3	N
202000359337	Marshall Blvd / Station 28th St	129C_Suspicious Person	05/22/2020 16:36:00	16:36:00	16:36:00	16:36:00	16:47:58	SID3	N
202000359337	Marshall Blvd / Station 28th St	129C_Suspicious Person	05/22/2020 16:36:00	16:36:00	16:36:00	16:36:00	16:47:58	SID3	N
202000337693	337 - 399 Station 28 1/2 St	City Ordinance Violation	05/14/2020 15:00:40	15:00:40	15:00:40	15:00:40	15:09:10	SID3	N
202000375062	1427-1465 Thompson Av	*Traffic Viol/Compl/Haz_Just C	05/28/2020 13:15:52	13:18:42	13:18:47	13:19:01	13:42:55	SID1	N
202000316108	0 Breach Inlet Street / Public Be:	Traffic Stop	05/06/2020 09:17:02	9:17:02	9:17:02	9:17:02	9:55:44	SID3	Y
202000316108	0 Breach Inlet Street / Public Be:	Traffic Stop	05/06/2020 09:17:02	9:17:02	9:17:02	9:17:02	9:55:44	SID3	Y
202000375742	Station 22 1/2 St / Ion Av	132B_Tfc Viol/Parkng Complai	05/28/2020 18:15:29	18:15:29	18:15:29	18:15:29	18:15:34	SID2	N
202000375019	0 Station 17 Beach/ Public Beac	City Ordinance Violation	05/28/2020 12:57:19	12:57:19	12:57:19	12:57:19	12:57:25	SID1	N
202000337895	Marshall Blvd / Station 28th St	132B_Tfc Viol/Parkng Complai	05/14/2020 16:08:17	16:08:17	16:08:17	16:08:17	16:08:59	SID3	N
202000306651	0 Station 30 Beach / Public Beac	City Ordinance Violation	05/02/2020 15:46:02	15:46:02	15:46:02	15:46:02	15:51:00	SID3	N
202000343443	15/flag	132B_Tfc Viol/Parkng Complai	05/16/2020 17:14:43	17:14:43	17:14:43	17:14:43	17:15:28	SID1	N
202000366153	2600 - 2630 Raven Dr	Patrol Request	05/25/2020 02:48:37	2:48:37	2:48:37	2:48:37	2:48:41	SID2	N
202000359048	2407 Atlantic Av	132B_Tfc Viol/Parkng Complai	05/22/2020 14:30:07	14:30:07	14:30:07	14:30:07	14:32:25	SID2	N
202000337841	298-200 Station 12th St	911 Open Line	05/14/2020 15:52:59	15:55:18	15:55:49	16:06:40	16:15:41	SID1	N
202000379047	2056 Middle St	Follow Up	05/29/2020 22:45:44	22:45:44	22:45:44	22:45:44	22:45:51	SID2	N
202000333033	1 Breach Inlet (sul ls)	132B_Tfc Viol/Parkng Complai	05/12/2020 19:11:31	19:11:31	19:11:31	19:11:31	19:13:13	SIDM	N

Incident Number	Address	Problem	Time Received	Time First Unit Dispatched	Time First Unit EnRoute	Time First Unit At Scene	Time Call Closed	Zone	Case Number
202000355636	0 Station 28 Street / Public Beach	132B_Tfc Viol/Parkng Complai	05/21/2020 10:31:03	10:31:03	10:31:03	10:31:03	10:31:14	SID3	N
202000350151	Station 19th St / Flag St	132B_Tfc Viol/Parkng Complai	05/19/2020 09:46:07	9:46:07	9:46:07	9:46:07	9:46:10	SID2	N
202000343748	Atlantic Av / Station 22 1/2 St	132B_Tfc Viol/Parkng Complai	05/16/2020 19:20:54	19:20:54	19:20:54	19:20:54	19:27:11	SID2	N
202000365135	Jasper Blvd / Station 25th St	Traffic Stop	05/24/2020 17:38:30	17:38:30	17:38:30	17:38:30	17:47:16	SID2	N
202000347084	Atlantic Av / Station 16 1/2 St	132B_Tfc Viol/Parkng Complai	05/18/2020 08:04:49	8:04:49	8:04:49	8:04:49	8:05:03	SID1	N
202000351913	Jasper Blvd / Station 24th St	Traffic Stop	05/19/2020 22:55:13	22:55:13	22:55:13	22:55:13	23:02:25	SID2	N
202000383273	Sipd	*Administrative	05/31/2020 15:57:35	16:04:29			16:37:55	SIADM	N
202000302429	2850 - 2899 Marshall Blvd	Patrol Request	05/01/2020 00:37:40	0:37:40	0:37:40	0:37:40	0:37:45	SID3	N
202000365033	Osceola Av / Station 10th St	129C_Suspicious Vehicle	05/24/2020 16:27:15	16:27:15	16:27:15	16:27:15	16:37:41	SID1	N
202000342946	0 Station 10 Beach / Public Beach	City Ordinance Violation	05/16/2020 13:38:46	13:38:46	13:38:46	13:38:46	13:39:30	SID1	N
202000365762	809 Middle St	Patrol Request	05/24/2020 22:55:12	22:55:12	22:55:12	22:55:12	22:55:34	SID1	N
202000339872	0 Station 21 Beach/ Public Beach	132B_Tfc Viol/Parkng Complai	05/15/2020 10:19:05	10:19:05	10:19:05	10:19:05	10:19:26	SID2	N
202000345193	Station 12th St / Middle St	132B_Tfc Viol/Parkng Complai	05/17/2020 11:56:29	11:56:29	11:56:29	11:56:29	11:56:33	SID1	N
202000363381	1308 COVE AV	911 Open Line	05/23/2020 23:48:17	23:50:06	23:50:11	23:53:39	0:05:12	SID1	N
202000334870	0 Station 18 Beach/ Public Beach	City Ordinance Violation	05/13/2020 13:57:58	13:57:58	13:57:58	13:57:58	13:58:30	SID1	N
202000303882	0 Station 22 Beach / Public Beach	City Ordinance Violation	05/01/2020 14:44:40	14:44:40	14:44:40	14:44:40	14:44:45	SID2	N
202000348365	Station 18 1/2 St / Flag St	103A_Admin Non-Urgent Mes:	05/18/2020 17:58:19	18:02:24	18:03:11		18:05:25	SID2	N
202000348365	Station 18 1/2 St / Flag St	103A_Admin Non-Urgent Mes:	05/18/2020 17:58:19	18:02:24	18:03:11		18:05:25	SID2	N
202000342692	0 Station 18 1/2 Street / Public Beach	City Ordinance Violation	05/16/2020 11:39:28	11:39:28	11:39:28	11:39:28	11:46:00	SID2	N
202000334697	0 Station 20 Beach / Public Beach	City Ordinance Violation	05/13/2020 12:42:47	12:42:47	12:42:47	12:42:47	12:47:42	SID2	N
202000337982	318 - 399 Station 25th St	129C_Suspicious Person	05/14/2020 16:43:03	16:43:03	16:43:03	16:43:03	16:43:14	SID2	N
202000303051	1705 Atlantic Av	City Ordinance Violation	05/01/2020 08:48:02	8:48:02	8:48:02	8:48:02	8:54:36	SID1	N
202000347416	Station 18 1/2 St / Flag St	132B_Tfc Viol/Parkng Complai	05/18/2020 10:43:55	10:43:55	10:43:55	10:43:55	10:48:24	SID2	N
202000383574	Pettigrew St / Station 21st St	132B_Tfc Viol/Parkng Complai	05/31/2020 18:22:48	18:22:48	18:22:48	18:22:48	18:22:53	SID2	N
202000315869	118-122 N Goose Creek Blvd	132C_Hazardous Vehicle	05/06/2020 05:47:15	5:48:53	5:48:58	5:49:02	5:49:07	Goose CreN	
202000342270	0 Station 12 Beach/ Public Beach	Patrol Request	05/16/2020 08:20:16	8:20:16	8:20:16	8:20:16	10:15:50	SID1	N
202000338037	0 Station 23 Street / Public Beach	City Ordinance Violation	05/14/2020 17:03:43	17:03:43	17:03:43	17:03:43	17:52:40	SID2	N
202000338037	0 Station 23 Street / Public Beach	City Ordinance Violation	05/14/2020 17:03:43	17:03:43	17:03:43	17:03:43	17:52:40	SID2	N
202000338037	0 Station 23 Street / Public Beach	City Ordinance Violation	05/14/2020 17:03:43	17:03:43	17:03:43	17:03:43	17:52:40	SID2	N
202000320828	Station 13th St / Cove Av	Suspicious Person	05/08/2020 02:38:43	2:38:43	2:38:43	2:38:43	2:53:52	SID1	N
202000320828	Station 13th St / Cove Av	Suspicious Person	05/08/2020 02:38:43	2:38:43	2:38:43	2:38:43	2:53:52	SID1	N
202000364748	Station 23rd St / Ion Av	132B_Tfc Viol/Parkng Complai	05/24/2020 14:17:10	14:17:10	14:17:10	14:17:10	14:17:15	SID2	N
202000312583	227 - 299 Station 22 1/2 St	Traffic Stop	05/04/2020 23:42:32	23:42:32	23:42:32	23:42:32	23:44:25	SID2	N
202000315739	0 Station 23 Beach / Public Beach	City Ordinance Violation	05/06/2020 03:27:18	3:27:18	3:27:18	3:27:18	3:28:49	SID2	N
202000307224	Station 18th St / Atlantic Av	132B_Tfc Viol/Parkng Complai	05/02/2020 19:50:09	19:50:09	19:50:09	19:50:09	19:56:24	SID2	N
202000361739	Pettigrew St / Station 21st St	132B_Tfc Viol/Parkng Complai	05/23/2020 12:43:16	12:43:16	12:43:16	12:43:16	12:43:41	SID2	N
202000362912	Any Sipd Officer	103A_Admin Non-Urgent Mes:	05/23/2020 20:44:01	20:45:22			20:50:02	SIADM	N
202000362912	Any Sipd Officer	103A_Admin Non-Urgent Mes:	05/23/2020 20:44:01	20:45:22			20:50:02	SIADM	N
202000359092	Osceola Av / Station 9th St	132B_Tfc Viol/Parkng Complai	05/22/2020 14:50:22	14:50:22	14:50:22	14:50:22	15:05:57	SID1	N
202000362373	Station 18th St / Atlantic Av	132B_Tfc Viol/Parkng Complai	05/23/2020 17:09:04	17:09:04	17:09:04	17:09:04	17:13:07	SID1	N

Incident Number	Address	Problem	Time Received	Time First Unit Dispatched	Time First Unit EnRoute	Time First Unit At Scene	Time Call Closed	Zone	Case Number
202000362244	Pettigrew St / Station 21st St	132B_Tfc Viol/Parkng Complai	05/23/2020 16:22:37	16:22:37	16:22:37	16:22:37	16:24:12	SID2	N
202000303292	Si Officer	*Administrative	05/01/2020 10:21:47	10:24:32			10:29:56	SIADM	N
202000372030	2205 Middle St	103A_Admin Non-Urgent Mes:	05/27/2020 11:46:44	11:50:16			12:03:29	SID2	N
202000302457	2400 - 2499 Goldbug Av	Patrol Request	05/01/2020 00:53:30	0:53:30	0:53:30	0:53:30	0:53:35	SID2	N
202000363044	3000-3306 Jasper Blvd	115D_DUI	05/23/2020 21:31:55	21:32:46	21:34:39	21:38:21	21:38:31	SID3	N
202000340015	0 Station 30 Street / Public Bea	132B_Tfc Viol/Parkng Complai	05/15/2020 11:24:12	11:24:12	11:24:12	11:24:12	11:24:15	SID3	N
202000366853	900 Osceola Av	*Traffic Viol/Comp/Haz_In Proq	05/25/2020 11:44:06	11:45:54	11:45:57	12:06:07	12:37:24	SID1	N
202000366853	900 Osceola Av	*Traffic Viol/Comp/Haz_In Proq	05/25/2020 11:44:06	11:45:54	11:45:57	12:06:07	12:37:24	SID1	N
202000361837	226 - 299 Station 19th St	132B_Tfc Viol/Parkng Complai	05/23/2020 13:20:06	13:20:06	13:20:06	13:20:06	13:23:24	SID2	N
202000378922	1815 Ion Av	*Miscellaneous	05/29/2020 21:40:31	21:42:49	21:42:55	21:44:49	21:48:30	SID2	N
202000378922	1815 Ion Av	*Miscellaneous	05/29/2020 21:40:31	21:42:49	21:42:55	21:44:49	21:48:30	SID2	N
202000329881	309-407 Station 13th St	125D_Pub Svc Reckless Act	05/11/2020 17:16:38	17:18:35	17:18:58	17:28:21	17:59:24	SID1	N
202000359079	3118 Marshall Blvd	132B_Tfc Viol/Parkng Complai	05/22/2020 14:43:29	14:43:29	14:43:29	14:43:29	14:43:35	SID3	N
202000350316	0 Station 22 Beach / Public Bea	City Ordinance Violation	05/19/2020 10:49:27	10:49:27	10:49:27	10:49:27	10:49:32	SID2	N
202000321151	*** Si Ofc	*Administrative	05/08/2020 07:58:13	8:00:09			8:05:27	SIADM	N
202000302428	300 - 499 Station 12th St	Patrol Request	05/01/2020 00:37:20	0:37:20	0:37:20	0:37:20	0:37:26	SID1	N
202000316331	*** Si Ofc***	*Administrative	05/06/2020 10:57:36	10:59:07			11:00:56	SIADM	N
202000316339	2603 Bayonne St	104D_Alarm Resid Burg/Intru	05/06/2020 11:03:30	11:05:17	11:05:20	11:10:02	11:13:29	SID2	N
202000316339	2603 Bayonne St	104D_Alarm Resid Burg/Intru	05/06/2020 11:03:30	11:05:17	11:05:20	11:10:02	11:13:29	SID2	N
202000382687	0 Station 28 Beach / Public Bea	City Ordinance Violation	05/31/2020 11:11:11	11:11:11	11:11:11	11:11:11	11:11:30	SID3	N
202000324963	0 Station 12 Beach/ Public Bea	Patrol Request	05/09/2020 17:19:42	17:19:42	17:19:42	17:19:42	19:43:24	SID1	N
202000324963	0 Station 12 Beach/ Public Bea	Patrol Request	05/09/2020 17:19:42	17:19:42	17:19:42	17:19:42	19:43:24	SID1	N
202000352229	2056 MIDDLE ST	Registration Check	05/20/2020 01:57:35	1:57:35	1:57:35	1:57:35	1:58:41	SID2	N
202000356242	Cove Av / Station 13th St	132B_Tfc Viol/Parkng Complai	05/21/2020 14:54:04	14:54:04	14:54:04	14:54:04	14:54:09	SID1	N
202000359199	0 Station 22 Beach / Public Bea	City Ordinance Violation	05/22/2020 15:26:42	15:26:42	15:26:42	15:26:42	16:07:01	SID2	N
202000314593	2056 MIDDLE ST	*Administrative	05/05/2020 17:46:28	17:50:42	17:54:07	17:54:10	17:54:49	SID2	N
202000310003	200-299 STATION 12TH ST	129C_Suspicious Vehicle	05/03/2020 23:39:58	23:39:58	23:39:58	23:39:58	23:43:33	SID1	N
202000306280	0 Station 28 1/2 Beach / Public E	City Ordinance Violation	05/02/2020 12:37:47	12:37:47	12:37:47	12:37:47	12:37:51	SID3	N
202000342925	Pettigrew St / Station 22nd St	132B_Tfc Viol/Parkng Complai	05/16/2020 13:28:05	13:28:05	13:28:05	13:28:05	13:28:48	SID2	N
202000379622	0 Station 18 1/2 Street / Public E	129C_Suspicious Vehicle	05/30/2020 05:29:54	5:29:54	5:29:54	5:29:54	5:34:56	SID2	N
202000379622	0 Station 18 1/2 Street / Public E	129C_Suspicious Vehicle	05/30/2020 05:29:54	5:29:54	5:29:54	5:29:54	5:34:56	SID2	N
202000368905	2056 Middle St	Registration Check	05/26/2020 05:24:31	5:24:31	5:24:31	5:24:31	5:25:06	SID2	N
202000352121		Registration Check	05/20/2020 00:58:01	0:58:01	0:58:01	0:58:01	0:59:11	SID2	N
202000337998	229 - 299 Station 21st St	132B_Tfc Viol/Parkng Complai	05/14/2020 16:49:27	16:49:27	16:49:27	16:49:27	16:49:41	SID2	N
202000323362	200 - 299 Station 12th St	Patrol Request	05/08/2020 23:31:09	23:31:09	23:31:09	23:31:09	23:31:14	SID1	N
202000321896	Atlantic Av / Station 28th St	132B_Tfc Viol/Parkng Complai	05/08/2020 13:10:35	13:10:35	13:10:35	13:10:35	13:10:54	SID3	N
202000318212	1101 Middle St	104D_Alarm Resid Burg/Intru	05/07/2020 01:29:50	1:31:18	1:31:23	1:34:18	1:41:31	SID1	N
202000318212	1101 Middle St	104D_Alarm Resid Burg/Intru	05/07/2020 01:29:50	1:31:18	1:31:23	1:34:18	1:41:31	SID1	N
202000380168	0 Station 18 Street / Public Bea	City Ordinance Violation	05/30/2020 12:08:29	12:08:29	12:08:29	12:08:29	12:08:34	SID1	N
202000347786	Coleman Blvd / Ben Sawyer Blvr	132C_Tfc Viol/Serious/Comp	05/18/2020 13:34:26	13:37:53			14:06:31	MPD2	N

Incident Number	Address	Problem	Time Received	Time First Unit Dispatched	Time First Unit EnRoute	Time First Unit At Scene	Time Call Closed	Zone	Case Number
202000335359	0 Station 26 Beach / Public Bea	City Ordinance Violation	05/13/2020 17:43:00	17:43:00	17:43:00	17:43:00	17:46:56	SID2	N
202000327353	Jasper Blvd / Station 30th St	Traffic Stop	05/10/2020 18:44:25	18:44:25	18:44:25	18:44:25	18:52:12	SID3	N
202000340303	0 Station 32 Beach / Public Bea	City Ordinance Violation	05/15/2020 13:26:24	13:26:24	13:26:24	13:26:24	13:26:27	SID3	N
202000365060	Pettigrew St / Station 22nd St	132B_Tfc Viol/Parkng Complai	05/24/2020 16:53:57	16:53:57	16:53:57	16:53:57	16:54:02	SID2	N
202000343157	Atlantic Av / Station 17th St	132B_Tfc Viol/Parkng Complai	05/16/2020 15:17:10	15:17:10	15:17:10	15:17:10	15:18:34	SID1	N
202000344957	0 Station 18 Beach/ Public Bea	City Ordinance Violation	05/17/2020 10:02:54	10:02:54	10:02:54	10:02:54	10:10:45	SID1	N
202000344957	0 Station 18 Beach/ Public Bea	City Ordinance Violation	05/17/2020 10:02:54	10:02:54	10:02:54	10:02:54	10:10:45	SID1	N
202000344957	0 Station 18 Beach/ Public Bea	City Ordinance Violation	05/17/2020 10:02:54	10:02:54	10:02:54	10:02:54	10:10:45	SID1	N
202000344957	0 Station 18 Beach/ Public Bea	City Ordinance Violation	05/17/2020 10:02:54	10:02:54	10:02:54	10:02:54	10:10:45	SID1	N
202000348483	0 Station 22 1/2 Beach / Public E	129C_Suspicious Person	05/18/2020 18:59:46	18:59:46	18:59:46	18:59:46	18:59:49	SID2	N
202000375634	0 Station 29 Beach / Public Bea	Traffic Stop	05/28/2020 17:22:24	17:22:24	17:22:24	17:22:24	17:30:04	SID3	N
202000362054	0 STATION 22 1/2 STREET / PL	City Ordinance Violation	05/23/2020 14:58:14	14:58:14	14:58:14	14:58:14	15:04:25	SID2	N
202000342836	Middle St / Station 9th St	132B_Tfc Viol/Parkng Complai	05/16/2020 12:43:38	12:43:38	12:43:38	12:43:38	12:43:47	SID1	N
202000364837	Station 30th St / Jasper Blvd	Traffic Stop	05/24/2020 15:02:36	15:02:36	15:02:36	15:02:36	15:21:56	SID3	N
202000371628	Si Officer	103A_Admin Non-Urgent Mes:	05/27/2020 08:23:46	8:27:23			8:34:09	SIADM	N
202000359142	0 Station 12 Street / Public Bea	City Ordinance Violation	05/22/2020 15:06:13	15:06:13	15:06:13	15:06:13	15:14:06	SID1	N
202000340152	0 Station 28 Beach / Public Bea	City Ordinance Violation	05/15/2020 12:21:03	12:21:03	12:21:03	12:21:03	12:21:06	SID3	N
202000337239	2700 - 2799 Brooks St	132B_Tfc Viol/Parkng Complai	05/14/2020 11:41:30	11:41:30	11:41:30	11:41:30	14:16:55	SID3	N
202000365197	Station 23rd St / Jasper Blvd	Traffic Stop	05/24/2020 18:05:18	18:05:18	18:05:18	18:05:18	18:13:49	SID2	N
202000345543	Atlantic Av / Station 24th St	132B_Tfc Viol/Parkng Complai	05/17/2020 15:00:32	15:00:32	15:00:32	15:00:32	15:01:55	SID2	N
202000377240	Atlantic Av / Station 16 1/2 St	132B_Tfc Viol/Parkng Complai	05/29/2020 09:33:12	9:33:12	9:33:12	9:33:12	9:33:15	SID1	N
202000362176	Station 17th St / Atlantic Av	132B_Tfc Viol/Parkng Complai	05/23/2020 15:55:11	15:55:11	15:55:11	15:55:11	15:55:47	SID1	N
202000382676	0 Station 30 Beach / Public Bea	107D_Assist Agency Urgent	05/31/2020 11:04:38	11:06:50	11:07:06	11:10:29	11:11:37	SID3	N
202000340307	100 - 211 Station 31st St	129C_Suspicious Person	05/15/2020 13:27:54	13:27:54	13:27:54	13:27:54	13:31:15	SID3	N
202000327427	2313 ION AV	911 Hang Up	05/10/2020 19:20:50	19:21:58	19:22:40	19:26:36	19:33:41	SID2	N
202000323431	2650 - 2699 Atlantic Av	Patrol Request	05/09/2020 00:00:22	0:00:22	0:00:22	0:00:22	0:03:55	SID3	N
202000332703	Atlantic Av / Station 25th St	132B_Tfc Viol/Parkng Complai	05/12/2020 16:44:40	16:44:40	16:44:40	16:44:40	16:44:50	SID2	N
202000380012	0 Station 18 1/2 Beach/ Public B	105A_Animal Stray	05/30/2020 10:42:32	10:42:32	10:42:32	10:42:32	10:43:47	SID2	N
202000310457	1680 Ben Sawyer Blvd	129C_Suspicious Person	05/04/2020 06:14:54	6:17:07	6:17:26		6:20:33	MPD1	N
202000359082	Station 21st St / Pettigrew St	132B_Tfc Viol/Parkng Complai	05/22/2020 14:45:44	14:45:44	14:45:44	14:45:44	14:45:49	SID2	N
202000337939	0 Station 17th St	City Ordinance Violation	05/14/2020 16:25:14	16:25:14	16:25:14	16:25:14	16:27:34	SID1	N
202000304022	0 Station 17 Beach/ Public Bea	City Ordinance Violation	05/01/2020 15:41:10	15:41:10	15:41:10	15:41:10	15:41:16	SID1	N
202000303411	2514 Myrtle Av	City Ordinance Violation	05/01/2020 11:20:58	11:20:58	11:20:58	11:20:58	11:22:23	SID2	N
202000342090	1 Breach Inlet Bridge (si)	Registration Check	05/16/2020 04:57:03	4:57:03	4:57:03	4:57:03	4:57:12	SID3	N
202000376722	STATION 24TH ST / ATLANTIC	Suspicious Vehicle	05/29/2020 03:11:24	3:11:24	3:11:24		3:34:47	SID2	N
202000376722	STATION 24TH ST / ATLANTIC	Suspicious Vehicle	05/29/2020 03:11:24	3:11:24	3:11:24		3:34:47	SID2	N
202000362192	Ion Av / Station 23rd St	132B_Tfc Viol/Parkng Complai	05/23/2020 16:00:20	16:00:20	16:00:20	16:00:20	16:04:23	SID2	N
202000308643	0 Breach Inlet Beach / Public Be	Patrol Request	05/03/2020 11:38:23	11:38:23	11:38:23	11:38:23	11:46:55	SID3	N
202000361906	Station 19th St / Middle St	132B_Tfc Viol/Parkng Complai	05/23/2020 13:49:06	13:49:06	13:49:06	13:49:06	13:51:54	SID2	N
202000343321	Flag St / Station 18 1/2 St	132B_Tfc Viol/Parkng Complai	05/16/2020 16:18:28	16:18:28	16:18:28	16:18:28	16:20:40	SID2	N

Incident Number	Address	Problem	Time Received	Time First Unit Dispatched	Time First Unit EnRoute	Time First Unit At Scene	Time Call Closed	Zone	Case Number
202000328232	2502 Raven Dr	Patrol Request	05/11/2020 02:50:26	2:50:26	2:50:26	2:50:26	2:50:28	SID2	N
202000339763	Station 29th St / Marshall Blvd	132B_Tfc Viol/Parkng Complai	05/15/2020 09:40:11	9:40:11	9:40:11	9:40:11	9:40:15	SID3	N
202000340030	0 Station 18 Beach/ Public Beac	City Ordinance Violation	05/15/2020 11:29:35	11:29:35	11:29:35	11:29:35	11:29:38	SID1	N
202000334460	0 Station 18 1/2 Beach/ Public B	City Ordinance Violation	05/13/2020 10:56:18	10:56:18	10:56:18	10:56:18	11:01:17	SID2	N
202000337657	0 Station 20th St	129C_Suspicious Person	05/14/2020 14:43:11	14:43:11	14:43:11	14:43:11	14:43:30	SID2	N
202000343017	2056 Middle St	*Traffic Viol/Comp/Haz_In Proq	05/16/2020 14:13:25	14:30:25	14:30:29	14:30:34	14:30:47	SID2	N
202000345925	Atlantic Av / Station 21st St	132B_Tfc Viol/Parkng Complai	05/17/2020 18:22:20	18:22:20	18:22:20	18:22:20	18:29:26	SID2	N
202000342677	300 - 352 Station 13th St	City Ordinance Violation	05/16/2020 11:30:49	11:30:49	11:30:49	11:30:49	11:30:58	SID1	N
202000317921	Ocean Blvd / 4th Av	107O_Assist Agency Informati	05/06/2020 22:39:32	22:40:25	22:40:32	22:42:35	23:29:56	IPD1	N
202000314617	Marshall Blvd / Station 28 1/2 St	132B_Tfc Viol/Parkng Complai	05/05/2020 18:03:14	18:03:14	18:03:14	18:03:14	18:08:15	SID3	N
202000327727	Station 29th St / Marshall Blvd	132B_Tfc Viol/Parkng Complai	05/10/2020 22:24:00	22:24:00	22:24:00	22:24:00	22:44:36	SID3	N
202000334552	0 Station 18 1/2 Beach/ Public B	City Ordinance Violation	05/13/2020 11:43:13	11:43:13	11:43:13	11:43:13	11:43:22	SID2	N
202000339254	2900 - 2999 Marshall Blvd	Patrol Request	05/15/2020 02:55:09	2:55:09	2:55:09	2:55:09	2:56:40	SID3	N
202000376841	3241 Middle St	Patrol Request	05/29/2020 04:39:22	4:39:22	4:39:22	4:39:22	4:42:48	SID3	N
202000364470	Si16	103A_Admin Non-Urgent Mes:	05/24/2020 12:05:36	12:06:36			12:37:27	SIADM	N
202000344848	Atlantic Av / Station 17th St	132B_Tfc Viol/Parkng Complai	05/17/2020 09:01:03	9:01:03	9:01:03	9:01:03	9:01:07	SID1	N
202000361990	1735 ATLANTIC AV	132B_Tfc Viol/Parkng Complai	05/23/2020 14:26:36	14:26:36	14:26:36	14:26:36	14:31:04	SID1	N
202000360886	2200 Middle St	Patrol Request	05/23/2020 03:31:25	3:31:25	3:31:25	3:31:25	3:35:54	SID2	N
202000350499	0 Station 22 Beach / Public Beac	City Ordinance Violation	05/19/2020 12:09:16	12:09:16	12:09:16	12:09:16	12:51:48	SID2	N
202000347483	Station 16th St / Atlantic Av	132B_Tfc Viol/Parkng Complai	05/18/2020 11:13:43	11:13:43	11:13:43	11:13:43	11:16:26	SID1	N
202000362656	Station 24th St / Middle St	132B_Tfc Viol/Parkng Complai	05/23/2020 18:54:48	18:54:48	18:54:48	18:54:48	18:55:31	SID2	N
202000335031	0 Station 26 1/2 Beach / Public E	City Ordinance Violation	05/13/2020 15:12:44	15:12:44	15:12:44	15:12:44	15:13:00	SID2	N
202000341385	1753 Atlantic Av	129C_Suspicious Vehicle	05/15/2020 21:20:15	21:20:15	21:20:15	21:20:15	21:24:31	SID1	N
202000340681	0 Station 28 1/2 Beach / Public E	103A_Admin Other	05/15/2020 15:53:47	15:53:47	15:53:47	15:53:47	15:57:54	SID3	N
202000331482	Station 28th St / Marshall Blvd	132B_Tfc Viol/Parkng Complai	05/12/2020 08:27:34	8:27:34	8:27:34	8:27:34	8:27:50	SID3	N
202000314571	1 Breach Inlet Bridge (si)	Patrol Request	05/05/2020 17:46:22	17:46:22	17:46:22	17:46:22	17:46:30	SID3	N
202000366723	Station 25th St / Raven Dr	City Ordinance Violation	05/25/2020 10:36:59	10:36:59	10:36:59	10:36:59	10:44:16	SID2	N
202000307282	Atlantic Av / Station 17th St	132B_Tfc Viol/Parkng Complai	05/02/2020 20:21:17	20:21:17	20:21:17	20:21:17	20:24:21	SID1	N
202000343246	1 Breach Inlet Bridge (si)	City Ordinance Violation	05/16/2020 15:52:28	15:52:28	15:52:28	15:52:28	15:58:18	SID3	N
202000342960	ATLANTIC AV / STATION 24TH	132B_Tfc Viol/Parkng Complai	05/16/2020 13:45:29	13:45:29	13:45:29	13:45:29	13:48:27	SID2	N
202000331473	1909 Thee St	*Animal_Past	05/12/2020 08:20:46	8:25:15	8:25:22		9:11:02	SID2	N
202000338200	3222 Middle St	Traffic Stop	05/14/2020 18:14:07	18:14:07	18:14:07	18:14:07	18:22:19	SID3	N
202000326570	1 Breach Inlet Bridge (si)	Registration Check	05/10/2020 11:09:46	11:09:46	11:09:46	11:09:46	11:11:57	SID3	N
202000338328	0 Station 18 Beach/ Public Beac	Patrol Request	05/14/2020 19:14:49	19:14:49	19:14:49	19:14:49	19:14:54	SID1	N
202000315749	2200 - 2249 Atlantic Av	Patrol Request	05/06/2020 03:30:42	3:30:42	3:30:42	3:30:42	3:34:09	SID2	N
202000322479	Sipd	103A_Admin Non-Urgent Mes:	05/08/2020 17:02:47	17:12:21			17:31:40	SIADM	N
202000332551	0 Station 12 Beach/ Public Beac	City Ordinance Violation	05/12/2020 15:36:28	15:36:28	15:36:28	15:36:28	15:36:44	SID1	N
202000343097	0 Station 12 Beach/ Public Beac	City Ordinance Violation	05/16/2020 14:52:42	14:52:42	14:52:42	14:52:42	14:59:28	SID1	N
202000359264	Station 19th St / Central Av	105A_Animal Stray	05/22/2020 15:55:52	15:55:52	15:55:52	15:55:52	15:59:00	SID2	N
202000333328	3110 Ion Av	107B_Assist Agency Non-Urgen	05/12/2020 21:47:24	21:49:08	21:49:10	21:51:24	22:14:49	SID3	N



Incident Number	Address	Problem	Time Received	Time First Unit Dispatched	Time First Unit EnRoute	Time First Unit At Scene	Time Call Closed	Zone	Case Number
202000360263	Station 22 1/2 St / Myrtle Av	Traffic Stop	05/22/2020 22:07:51	22:07:51	22:07:51	22:07:51	22:12:57	SID2	N
202000342735	0 Station 18 1/2 Street / Public E	City Ordinance Violation	05/16/2020 11:58:38	11:58:38	11:58:38	11:58:38	12:01:49	SID2	N
202000342735	0 Station 18 1/2 Street / Public E	City Ordinance Violation	05/16/2020 11:58:38	11:58:38	11:58:38	11:58:38	12:01:49	SID2	N
202000334604	0 Station 18 1/2 Beach/ Public B	City Ordinance Violation	05/13/2020 12:04:29	12:04:29	12:04:29	12:04:29	12:04:47	SID2	N
202000380826	Station 26th St / Bayonne St	132B_Tfc Viol/Parkng Complai	05/30/2020 17:37:45	17:37:45	17:37:45	17:37:45	17:38:16	SID2	N
202000382624	0 Station 18 Beach/ Public Beac	City Ordinance Violation	05/31/2020 10:42:08	10:42:08	10:42:08	10:42:08	10:43:18	SID1	N
202000373297	2213 Middle St	*DUI_In Progress	05/27/2020 21:15:15	21:18:04	21:18:41	21:21:11	21:37:35	SID2	N
202000373297	2213 Middle St	*DUI_In Progress	05/27/2020 21:15:15	21:18:04	21:18:41	21:21:11	21:37:35	SID2	N
202000351787	1 BREACH INLET BRIDGE (SI)	Traffic Stop	05/19/2020 21:41:57	21:41:57	21:41:57	21:41:57	21:49:28	SID3	N
202000362346	900 Osceola Av	132B_Tfc Viol/Parkng Complai	05/23/2020 17:01:00	17:01:00	17:01:00	17:01:00	17:02:00	SID1	N
202000362314	Ion Av / Station 23rd St	132B_Tfc Viol/Parkng Complai	05/23/2020 16:48:28	16:48:28	16:48:28	16:48:28	16:50:16	SID2	N
202000337477	1688 BEN SAWYER BLVD	129C_Suspicious Person	05/14/2020 13:29:15	13:29:15	13:29:15	13:29:15	13:35:31	SID2	N
202000337477	1688 BEN SAWYER BLVD	129C_Suspicious Person	05/14/2020 13:29:15	13:29:15	13:29:15	13:29:15	13:35:31	SID2	N
202000331987	0 Station 22 Beach / Public Beac	City Ordinance Violation	05/12/2020 12:02:43	12:02:43	12:02:43	12:02:43	12:02:50	SID2	N
202000332843	Station 18 1/2 St / Ion Av	132B_Tfc Viol/Parkng Complai	05/12/2020 17:37:28	17:37:28	17:37:28	17:37:28	17:38:40	SID2	N
202000347710	Atlantic Av / Station 24th St	132B_Tfc Viol/Parkng Complai	05/18/2020 13:03:11	13:03:11	13:03:11	13:03:11	13:03:14	SID2	N
202000344852	Station 22nd St / Pettigrew St	132B_Tfc Viol/Parkng Complai	05/17/2020 09:01:58	9:01:58	9:01:58	9:01:58	9:02:03	SID2	N
202000360276	Ion Av / Station 20th St	129C_Suspicious Person	05/22/2020 22:13:32	22:16:48	22:17:35	22:18:11	22:37:40	SID2	N
202000360276	Ion Av / Station 20th St	129C_Suspicious Person	05/22/2020 22:13:32	22:16:48	22:17:35	22:18:11	22:37:40	SID2	N
202000375737	Atlantic Av / Station 22nd St	132B_Tfc Viol/Parkng Complai	05/28/2020 18:12:53	18:12:53	18:12:53	18:12:53	18:13:01	SID2	N
202000307209	Flag St / Station 18 1/2 St	132B_Tfc Viol/Parkng Complai	05/02/2020 19:41:30	19:41:30	19:41:30	19:41:30	19:45:15	SID2	N
202000335686	JASPER BLVD / STATION 30TH	Traffic Stop	05/13/2020 20:17:59	20:17:59	20:17:59	20:17:59	20:26:16	SID3	N
202000356223	Station 19th St / Central Av	Disabled Motorist	05/21/2020 14:43:46	14:43:46	14:43:46	14:43:46	14:46:56	SID2	N
202000342774	0 Station 24 Street / Public Beac	City Ordinance Violation	05/16/2020 12:16:31	12:16:31	12:16:31	12:16:31	12:32:59	SID2	N
202000342774	0 Station 24 Street / Public Beac	City Ordinance Violation	05/16/2020 12:16:31	12:16:31	12:16:31	12:16:31	12:32:59	SID2	N
202000342774	0 Station 24 Street / Public Beac	City Ordinance Violation	05/16/2020 12:16:31	12:16:31	12:16:31	12:16:31	12:32:59	SID2	N
202000309555	Station 22nd St / Atlantic Av	132B_Tfc Viol/Parkng Complai	05/03/2020 19:45:00	19:45:00	19:45:00	19:45:00	19:45:26	SID2	N
202000308752	0 Station 29 Street / Public Beac	129C_Suspicious Person	05/03/2020 12:42:17	12:42:17	12:42:17	12:42:17	12:42:33	SID3	N
202000349438	2500 - 2599 Raven Dr	Patrol Request	05/19/2020 02:05:58	2:05:58	2:05:58	2:05:58	2:06:03	SID2	N
202000366492	0 Station 24th St	Parking Enforcement	05/25/2020 08:36:58	8:36:58	8:36:58	8:36:58	8:37:32	SID2	N
202000345726	Atlantic Av / Station 22 1/2 St	132B_Tfc Viol/Parkng Complai	05/17/2020 16:22:59	16:22:59	16:22:59	16:22:59	16:23:48	SID2	N
202000345139	Atlantic Av / Station 18th St	132B_Tfc Viol/Parkng Complai	05/17/2020 11:31:32	11:31:32	11:31:32	11:31:32	11:32:56	SID2	N
202000303629	0 Station 21 Beach/ Public Beac	City Ordinance Violation	05/01/2020 12:55:32	12:55:32	12:55:32	12:55:32	12:55:59	SID2	N
202000342257	0 Station 17 Beach/ Public Beac	City Ordinance Violation	05/16/2020 08:13:19	8:13:19	8:13:19	8:13:19	8:13:27	SID1	N
202000350287	0 Station 28 Beach / Public Beac	City Ordinance Violation	05/19/2020 10:41:43	10:41:43	10:41:43	10:41:43	10:41:48	SID3	N
202000375622	0 Station 11 Street / Public Beac	132B_Tfc Viol/Parkng Complai	05/28/2020 17:16:33	17:16:33	17:16:33	17:16:33	17:16:42	SID1	N
202000362111	0 Breach Inlet Beach / Public Be	Officer Initiated Call	05/23/2020 15:28:01	15:28:01	15:28:01	15:28:01	15:41:01	SID3	N
202000338028	Station 26th St / Bayonne St	132B_Tfc Viol/Parkng Complai	05/14/2020 17:01:53	17:01:53	17:01:53	17:01:53	17:01:58	SID2	N
202000328216	2800 - 2849 Marshall Blvd	Patrol Request	05/11/2020 02:39:07	2:39:07	2:39:07	2:39:07	2:46:58	SID3	N
202000364500	Atlantic Av / Station 24th St	132B_Tfc Viol/Parkng Complai	05/24/2020 12:17:58	12:17:58	12:17:58	12:17:58	12:21:44	SID2	N

Incident Number	Address	Problem	Time Received	Time First Unit Dispatched	Time First Unit EnRoute	Time First Unit At Scene	Time Call Closed	Zone	Case Number
202000335517	2841 - 2917 Jasper Blvd	Traffic Stop	05/13/2020 19:01:22	19:01:22	19:01:22	19:01:22	19:11:26	SID3	N
202000335517	2841 - 2917 Jasper Blvd	Traffic Stop	05/13/2020 19:01:22	19:01:22	19:01:22	19:01:22	19:11:26	SID3	N
202000359771	Station 18 1/2 St / Flag St	132B_Tfc Viol/Parkng Complai	05/22/2020 19:22:49	19:22:49	19:22:49	19:22:49	19:22:56	SID2	N
202000342739	0 Station 29 Street / Public Beac	City Ordinance Violation	05/16/2020 12:00:35	12:00:35	12:00:35	12:00:35	12:01:07	SID3	N
202000337754	0 Station 20th St	129C_Suspicious Person	05/14/2020 15:22:52	15:22:52	15:22:52	15:22:52	15:35:47	SID2	N
202000378409	Sea Breeze Ln / Osceola Av	132B_Tfc Viol/Parkng Complai	05/29/2020 17:28:53	17:28:53	17:28:53	17:28:53	17:29:20	SID1	N
202000365586	1466-1599 THOMPSON AV	Suspicious Activity	05/24/2020 21:35:28	21:35:28	21:35:28	21:35:28	21:38:34	SID1	N
202000365586	1466-1599 THOMPSON AV	Suspicious Activity	05/24/2020 21:35:28	21:35:28	21:35:28	21:35:28	21:38:34	SID1	N
202000367150	Jasper Blvd / Middle St	Traffic Stop	05/25/2020 14:07:42	14:07:42	14:07:42	14:07:42	14:15:46	SID3	N
202000320407	2420 Myrtle Av	*Traffic Viol/Comp/Haz_In Proq	05/07/2020 22:27:08	22:28:52	22:29:13	22:33:45	22:42:03	SID2	N
202000365366	Station 27th St / Jasper Blvd	Traffic Stop	05/24/2020 19:29:52	19:29:52	19:29:52	19:29:52	19:35:15	SID3	N
202000343454	Pettigrew St / Station 21st St	132B_Tfc Viol/Parkng Complai	05/16/2020 17:19:13	17:19:13	17:19:13	17:19:13	17:24:34	SID2	N
202000356173	2830 Marshall Blvd	105A_Animal Stray	05/21/2020 14:20:40	14:20:40	14:20:40	14:20:40	14:23:36	SID3	N
202000331265	0 Station 12 Street / Public Beac	129C_Suspicious Vehicle	05/12/2020 05:14:05	5:14:05	5:14:05	5:14:05	5:17:29	SID1	N
202000380958	1312 Thompson Av	Officer Initiated Call	05/30/2020 18:42:32	18:42:32	18:42:32	18:42:32	18:43:29	SID1	N
202000345196	Sipd	103A_Admin Lost Property	05/17/2020 11:55:00	12:05:18			12:35:44	SIADM	N
202000342648	0 Station 12 Street / Public Beac	City Ordinance Violation	05/16/2020 11:20:23	11:20:23	11:20:23	11:20:23	11:22:00	SID1	N
202000345545	Marshall Blvd / Station 28th St	132B_Tfc Viol/Parkng Complai	05/17/2020 15:01:40	15:01:40	15:01:40	15:01:40	15:01:55	SID3	N
202000362208	0 Station 21 Beach/ Public Beac	City Ordinance Violation	05/23/2020 16:07:15	16:07:15	16:07:15	16:07:15	16:10:58	SID2	N
202000363728	3000 - 3099 Marshall Blvd	Patrol Request	05/24/2020 02:54:09	2:54:09	2:54:09	2:54:09	3:00:49	SID3	N
202000305702	900 Osceola Av	Patrol Request	05/02/2020 05:19:26	5:19:26	5:19:26	5:19:26	5:19:29	SID1	N
202000303914	0 Station 28 Beach / Public Beac	Patrol Request	05/01/2020 14:57:28	14:57:28	14:57:28	14:57:28	14:58:05	SID3	N
202000365020	0 Station 22 1/2 Beach / Public E	City Ordinance Violation	05/24/2020 16:19:18	16:19:18	16:19:18	16:19:18	16:25:56	SID2	N
202000348808	1214 Middle St	Patrol Request	05/18/2020 21:49:08	21:49:08	21:49:08	21:49:08	22:02:12	SID1	N
202000342250	0 Station 22 Beach / Public Beac	City Ordinance Violation	05/16/2020 08:05:42	8:05:42	8:05:42	8:05:42	8:05:49	SID2	N
202000362383	Jasper Blvd / Station 26th St	Traffic Stop	05/23/2020 17:13:00	17:13:00	17:13:00	17:13:00	17:20:11	SID2	N
202000379181	2662 MIDDLE ST	911 Open Line	05/29/2020 23:52:17	23:53:17	23:53:54	23:58:22	23:58:33	SID3	N
202000342899	0 Station 21 Beach/ Public Beac	City Ordinance Violation	05/16/2020 13:13:53	13:13:53	13:13:53	13:13:53	13:15:31	SID2	N
202000337612	300 - 317 Station 23rd St	129C_Suspicious Vehicle	05/14/2020 14:28:18	14:28:18	14:28:18	14:28:18	14:29:33	SID2	N
202000369932	0 Station 18 Beach/ Public Beac	132B_Tfc Viol/Parkng Complai	05/26/2020 14:26:34	14:26:34	14:26:34	14:26:34	14:26:46	SID1	N
202000378118	0 Station 22 Street / Public Beac	132B_Tfc Viol/Parkng Complai	05/29/2020 15:38:06	15:38:06	15:38:06	15:38:06	15:43:38	SID2	N
202000314364	Station 9/at	Registration Check	05/05/2020 16:26:18	16:26:18	16:26:18	16:26:18	16:27:04	SIADM	N
202000342368	MARSHALL BLVD / STATION 3	132B_Tfc Viol/Parkng Complai	05/16/2020 09:05:39	9:05:39	9:05:39	9:05:39	9:09:01	SID3	N
202000342871	Pettigrew St / Station 21st St	132B_Tfc Viol/Parkng Complai	05/16/2020 12:58:39	12:58:39	12:58:39	12:58:39	13:02:34	SID2	N
202000363484	226 - 299 Station 19th St	129C_Suspicious Vehicle	05/24/2020 00:40:19	0:40:19	0:40:19	0:40:19	0:48:22	SID2	N
202000340725	Back St / Station 18 1/2 St	132B_Tfc Viol/Parkng Complai	05/15/2020 16:12:19	16:12:19	16:12:19	16:12:19	16:13:53	SID2	N
202000339767	0 Breach Inlet Beach / Public Be	129C_Suspicious Person	05/15/2020 09:41:54	9:41:54	9:41:54	9:41:54	9:41:59	SID3	N
202000356038	0 Breach Inlet Beach / Public Be	*Miscellaneous	05/21/2020 13:26:30	13:30:29	13:37:00		15:07:31	SID3	N
202000363354	Jasper Blvd / Station 23rd St	Traffic Stop	05/23/2020 23:38:21	23:38:21	23:38:21	23:38:21	0:01:59	SID2	N
202000314569	Station 22nd St / Middle St	132B_Tfc Viol/Parkng Complai	05/05/2020 17:45:51	17:45:51	17:45:51	17:45:51	17:53:24	SID2	N

Incident Number	Address	Problem	Time Received	Time First Unit Dispatched	Time First Unit EnRoute	Time First Unit At Scene	Time Call Closed	Zone	Case Number
202000314651	Middle St / Station 22 1/2 St	132B_Tfc Viol/Parkng Complai	05/05/2020 18:21:47	18:21:47	18:21:47	18:21:47	18:27:07	SID2	N
202000367434	Atlantic Av / Station 24th St	132B_Tfc Viol/Parkng Complai	05/25/2020 16:04:38	16:04:38	16:04:38	16:04:38	16:04:43	SID2	N
202000361610	Ion Av / Station 23rd St	132B_Tfc Viol/Parkng Complai	05/23/2020 11:45:22	11:45:22	11:45:22	11:45:22	11:47:42	SID2	N
202000363126	2408 ATLANTIC AV	911 Open Line	05/23/2020 22:05:52	22:10:31	22:10:52	22:13:54	22:17:03	SID2	N
202000363126	2408 ATLANTIC AV	911 Open Line	05/23/2020 22:05:52	22:10:31	22:10:52	22:13:54	22:17:03	SID2	N
202000363126	2408 ATLANTIC AV	911 Open Line	05/23/2020 22:05:52	22:10:31	22:10:52	22:13:54	22:17:03	SID2	N
202000348071	Marshall Blvd / Station 32nd St	City Ordinance Violation	05/18/2020 15:34:56	15:34:56	15:34:56	15:34:56	15:35:01	SID3	N
202000303635	0 Station 17 Beach/ Public Beac	City Ordinance Violation	05/01/2020 13:00:17	13:00:17	13:00:17	13:00:17	13:01:16	SID1	N
202000319166	Station 17th St / Thompson Av	Patrol Request	05/07/2020 12:35:50	12:35:50	12:35:50	12:35:50	12:39:53	SID1	N
202000378095	PALMETTO DR	911 Hang Up	05/29/2020 15:26:31	15:31:31	15:35:57	15:35:57	15:36:14	IPD7	N
202000337205	229 - 299 Station 21st St	129C_Suspicious Person	05/14/2020 11:27:45	11:27:45	11:27:45	11:27:45	11:27:49	SID2	N
202000345668	0 Station 22 Beach / Public Beac	City Ordinance Violation	05/17/2020 16:00:01	16:00:01	16:00:01	16:00:01	16:00:23	SID2	N
202000348388	Flag St / Station 18 1/2 St	132B_Tfc Viol/Parkng Complai	05/18/2020 18:11:49	18:11:49	18:11:49	18:11:49	18:11:53	SID2	N
202000364937	0 Station 22 Street / Public Beac	City Ordinance Violation	05/24/2020 15:46:07	15:46:07	15:46:07	15:46:07	15:49:01	SID2	N
202000378357	2050 Gull Dr	911 Open Line	05/29/2020 17:07:34	17:09:55	17:11:23	17:14:27	17:16:25	SID2	N
202000378357	2050 Gull Dr	911 Open Line	05/29/2020 17:07:34	17:09:55	17:11:23	17:14:27	17:16:25	SID2	N
202000342866	0 Fort Moultrie Beach / Public Be	*Administrative	05/16/2020 12:57:24	12:59:55			13:07:58	SID1	N
202000302430	2900 - 2999 Brownell Av	Patrol Request	05/01/2020 00:38:11	0:38:11	0:38:11	0:38:11	0:38:18	SID3	N
202000359282	ION AV / STATION 23RD ST	132B_Tfc Viol/Parkng Complai	05/22/2020 16:07:23	16:07:23	16:07:23	16:07:23	16:08:24	SID2	N
202000377511	0 Station 32 Beach / Public Beac	Patrol Request	05/29/2020 11:25:05	11:25:05	11:25:05	11:25:05	13:21:37	SID3	N
202000346136	Middle St / Station 26 1/2 St	Disabled Motorist	05/17/2020 20:37:37	20:37:37	20:37:37	20:37:37	20:42:34	SID3	N
202000305706	1 Breach Inlet Bridge (si)	Patrol Request	05/02/2020 05:24:03	5:24:03	5:24:03	5:24:03	5:24:06	SID3	N
202000373134	Middle St / Station 24th St	Traffic Stop	05/27/2020 19:49:31	19:49:31	19:49:31	19:49:31	19:56:05	SID2	N
202000373221	Station 28th St / Jasper Blvd	Traffic Stop	05/27/2020 20:35:25	20:35:25	20:35:25	20:35:25	20:43:40	SID3	N
202000325943	3100 - 3299 Marshall Blvd	Patrol Request	05/10/2020 01:20:04	1:20:04	1:20:04	1:20:04	1:24:07	SID3	N
202000348043	Middle St / Station 11th St	132B_Tfc Viol/Parkng Complai	05/18/2020 15:22:28	15:22:28	15:22:28	15:22:28	15:26:29	SID1	N
202000380649	2102 Atlantic Av	132B_Tfc Viol/Parkng Complai	05/30/2020 16:11:23	16:11:23	16:11:23	16:11:23	16:16:10	SID2	N
202000347467	1615 ATLANTIC AV	911 Hang Up	05/18/2020 11:07:48	11:09:29	11:09:33	11:14:29	11:16:23	SID1	N
202000336476	2100 - 2199 Pettigrew St	Patrol Request	05/14/2020 03:40:15	3:40:15	3:40:15	3:40:15	3:40:25	SID2	N
202000344255	2013 Ion Av	129C_Suspicious Vehicle	05/16/2020 23:22:10	23:22:10	23:22:10	23:22:10	23:56:28	SID2	N
202000343736	Station 21st St / Middle St	132B_Tfc Viol/Parkng Complai	05/16/2020 19:13:46	19:13:46	19:13:46	19:13:46	19:14:42	SID2	N
202000367014	0 STATION 32 BEACH / PUBLIK	City Ordinance Violation	05/25/2020 13:03:59	13:03:59	13:03:59	13:03:59	13:06:17	SID3	N
202000363739	1 Breach Inlet Bridge (si)	Patrol Request	05/24/2020 03:01:01	3:01:01	3:01:01	3:01:01	3:01:06	SID3	N
202000339908	0 Station 20 Beach / Public Beac	Patrol Request	05/15/2020 10:33:12	10:33:12	10:33:12	10:33:12	10:45:08	SID2	N
202000334902	Ion Av / Station 23rd St	132B_Tfc Viol/Parkng Complai	05/13/2020 14:12:55	14:12:55	14:12:55	14:12:55	14:14:33	SID2	N
202000348256	Station 24th St / Middle St	Traffic Stop	05/18/2020 17:10:17	17:10:17	17:10:17	17:10:17	17:19:48	SID2	N
202000375749	Atlantic Av / Station 24th St	132B_Tfc Viol/Parkng Complai	05/28/2020 18:19:17	18:19:17	18:19:17	18:19:17	18:19:38	SID2	N
202000311369	1724 ION AV	911 Hang Up	05/04/2020 14:30:08	14:34:14	14:34:19		14:36:08	SID1	N
202000377241	2214 Jasper Blvd	*Traffic Viol/Comp/Haz_In Proq	05/29/2020 09:33:50	9:37:09	9:37:31	9:43:55	9:44:01	SID2	N
202000310714	100 - 199 Station 28th St	Patrol Request	05/04/2020 09:22:26	9:22:26	9:22:26	9:22:26	9:25:24	SID3	N

Incident Number	Address	Problem	Time Received	Time First Unit Dispatched	Time First Unit EnRoute	Time First Unit At Scene	Time Call Closed	Zone	Case Number
202000325066	1918 Ion Av	113O_Disturbance Information	05/09/2020 18:14:53	18:16:45	18:16:50	18:21:28	18:29:25	SID2	N
202000340075	0 Station 28 Beach / Public Beach	City Ordinance Violation	05/15/2020 11:46:42	11:46:42	11:46:42	11:46:42	11:46:46	SID3	N
202000363645	2100 - 2199 Pettigrew St	Patrol Request	05/24/2020 02:06:54	2:06:54	2:06:54	2:06:54	2:07:04	SID2	N
202000366011	1 Breach Inlet Bridge (si)	129C_Suspicious Vehicle	05/25/2020 01:00:27	1:00:27	1:00:27	1:00:27	1:08:35	SID3	N
202000366797	900 Osceola Av	Patrol Request	05/25/2020 11:17:53	11:17:53	11:17:53	11:17:53	11:23:13	SID1	N
202000344996	0 Station 29 Beach / Public Beach	City Ordinance Violation	05/17/2020 10:19:53	10:19:53	10:19:53	10:19:53	10:20:05	SID3	N
202000345525	Pettigrew St / Station 21st St	132B_Tfc Viol/Parkng Complai	05/17/2020 14:54:04	14:54:04	14:54:04	14:54:04	14:55:17	SID2	N
202000302455	423 - 472 Myrtle Av	Patrol Request	05/01/2020 00:53:08	0:53:08	0:53:08	0:53:08	0:53:13	Law Mutual	N
202000374035	2200 Middle St	Patrol Request	05/28/2020 04:18:34	4:18:34	4:18:34	4:18:34	4:24:05	SID2	N
202000340044	0 Station 18 1/2 Beach/ Public Beach	City Ordinance Violation	05/15/2020 11:35:39	11:35:39	11:35:39	11:35:39	11:41:33	SID2	N
202000311949	2056 Middle St	128O_Supplemental Informatic	05/04/2020 19:15:04	19:15:37	19:15:40	19:16:34	19:35:17	SID2	Y
202000365363	1856 Thee St	104D_Alarm Resid Burg/Intru	05/24/2020 19:27:55	19:33:10	19:33:30	19:37:14	21:04:51	SID2	Y
202000365363	1856 Thee St	104D_Alarm Resid Burg/Intru	05/24/2020 19:27:55	19:33:10	19:33:30	19:37:14	21:04:51	SID2	Y
202000365363	1856 Thee St	104D_Alarm Resid Burg/Intru	05/24/2020 19:27:55	19:33:10	19:33:30	19:37:14	21:04:51	SID2	Y
202000327270	1 Breach Inlet Bridge (si)	City Ordinance Violation	05/10/2020 18:02:18	18:02:18	18:02:18	18:02:18	18:04:41	SID3	N
202000339629	0 Station 21 Beach/ Public Beach	132B_Tfc Viol/Parkng Complai	05/15/2020 08:53:41	8:53:41	8:53:41	8:53:41	8:53:46	SID2	N
202000378169	Si Ofcr	*Administrative	05/29/2020 15:55:34	15:56:58			15:59:14	SIADM	N
202000308877	0 Station 11 Beach/ Public Beach	129C_Suspicious Person	05/03/2020 13:53:43	13:53:43	13:53:43	13:53:43	13:58:27	SID1	N
202000364540	0 Station 19 Street / Public Beach	City Ordinance Violation	05/24/2020 12:43:27	12:43:27	12:43:27	12:43:27	12:43:55	SID2	N
202000306807	1 Breach Inlet Bridge (si)	Patrol Request	05/02/2020 16:59:39	16:59:39	16:59:39	17:00:10	18:57:43	SID3	N
202000361769	2256 Atlantic Av	132B_Tfc Viol/Parkng Complai	05/23/2020 12:58:09	12:58:09	12:58:09	12:58:09	12:59:57	SID2	N
202000376314	Jasper Blvd / Station 30th St	Traffic Stop	05/28/2020 23:00:41	23:00:41	23:00:41	23:00:41	23:16:47	SID3	N
202000335420	2530 JASPER	*Suspicious Circum_Just Occu	05/13/2020 18:11:04	18:14:05	18:14:51	18:23:57	18:49:08	IPADM	N
202000308863	0 Station 16 Street / Public Beach	129C_Suspicious Person	05/03/2020 13:43:21	13:43:21	13:43:21	13:43:21	13:43:26	SID1	N
202000326175	300 - 499 Station 12th St	Patrol Request	05/10/2020 04:08:34	4:08:34	4:08:34	4:08:34	4:08:49	SID1	N
202000375817	STATION 30TH ST / JASPER B	Traffic Stop	05/28/2020 18:49:02	18:49:02	18:49:02	18:49:02	18:54:43	SID3	N
202000338599	Florence St / Middle St	Traffic Stop	05/14/2020 21:02:12	21:02:12	21:02:12	21:02:12	21:06:41	SID1	N
202000367664	0 Station 12 Beach/ Public Beach	City Ordinance Violation	05/25/2020 17:44:14	17:44:14	17:44:14	17:44:14	17:44:18	SID1	N
202000380660	Atlantic Av / Station 24th St	132B_Tfc Viol/Parkng Complai	05/30/2020 16:16:17	16:16:17	16:16:17	16:16:17	16:16:22	SID2	N
202000365627	221-299 Station 17th St	911 Open Line	05/24/2020 21:53:35	21:56:27	22:03:42	22:03:44	22:10:33	SID1	N
202000362174	Atlantic Av / Station 24th St	132B_Tfc Viol/Parkng Complai	05/23/2020 15:54:28	15:54:28	15:54:28	15:54:28	15:54:57	SID2	N
202000373150	Jasper Blvd / Station 28 1/2 St	Traffic Stop	05/27/2020 19:55:59	19:55:59	19:55:59	19:55:59	20:05:33	SID3	N
202000337942	300 - 315 Station 28th St	Officer Initiated Call	05/14/2020 16:25:51	16:25:51	16:25:51	16:25:51	16:29:58	SID3	N
202000332006	0 Station 21 Beach/ Public Beach	City Ordinance Violation	05/12/2020 12:10:05	12:10:05	12:10:05	12:10:05	12:10:18	SID2	N
202000364820	1 Breach Inlet Bridge (si)	City Ordinance Violation	05/24/2020 14:54:55	14:54:55	14:54:55	14:54:55	15:03:49	SID3	N
202000365194	0 STATION 32 BEACH / PUBLIC	City Ordinance Violation	05/24/2020 18:01:54	18:01:54	18:01:54	18:01:54	18:02:23	SID3	N
202000302681	1 - 899 Conquest Av	Patrol Request	05/01/2020 03:31:50	3:31:50	3:31:50	3:31:50	3:31:55	SID1	N
202000361872	300 - 399 Station 9th St	132B_Tfc Viol/Parkng Complai	05/23/2020 13:35:16	13:35:16	13:35:16	13:35:16	13:36:39	SID1	N
202000342890	Middle St / Station 29th St	132B_Tfc Viol/Parkng Complai	05/16/2020 13:10:23	13:10:23	13:10:23	13:10:23	13:13:18	SID3	N
202000383824	1300 - 1499 Poe Av	129C_Suspicious Vehicle	05/31/2020 20:35:43	20:35:43	20:35:43	20:35:43	20:41:48	SID1	N

Incident Number	Address	Problem	Time Received	Time First Unit Dispatched	Time First Unit EnRoute	Time First Unit At Scene	Time Call Closed	Zone	Case Number
202000346007	1 Breach Inlet Bridge (si)	Patrol Request	05/17/2020 19:22:08	19:22:08	19:22:08	19:22:08	19:27:18	SID3	N
202000338680	Station 17th St / Middle St	Traffic Stop	05/14/2020 21:39:09	21:39:09	21:39:09	21:39:09	21:49:39	SID1	N
202000335434	2056 MIDDLE ST	Officer Initiated Call	05/13/2020 18:21:12	18:21:12	18:21:12	18:21:12	18:23:28	SID2	N
202000334115	Station 10th St / Middle St	132B_Tfc Viol/Parkng Complai	05/13/2020 08:26:33	8:26:33	8:26:33	8:26:33	8:26:39	SID1	N
202000334575	0 Station 17 Beach/ Public Beac	City Ordinance Violation	05/13/2020 11:52:33	11:52:33	11:52:33	11:52:33	11:52:41	SID1	N
202000375455	Ion Av / Station 23rd St	132B_Tfc Viol/Parkng Complai	05/28/2020 15:59:25	15:59:25	15:59:25	15:59:25	16:00:18	SID2	N
202000336950	1 Breach Inlet (sul Is)	Patrol Request	05/14/2020 09:45:07	9:45:07	9:45:07	9:45:07	9:45:32	SIDM	N
202000338425	Station 22 1/2 St / Jasper Blvd	132B_Tfc Viol/Parkng Complai	05/14/2020 19:57:19	19:57:19	19:57:19	19:57:19	20:04:16	SID2	N
202000364624	Station 19th St / Flag St	132B_Tfc Viol/Parkng Complai	05/24/2020 13:23:32	13:23:32	13:23:32	13:23:32	13:24:32	SID2	N
202000337281	0 Breach Inlet Beach / Public Be	129C_Suspicious Person	05/14/2020 11:59:21	11:59:21	11:59:21	11:59:21	11:59:29	SID3	N
202000328231	2662 Goldbug Av	Patrol Request	05/11/2020 02:50:14	2:50:14	2:50:14	2:50:14	2:50:17	SID3	N
202000347540	1 Breach Inlet (sul Is)	125D_Pub Svc Reckless Act	05/18/2020 11:39:52	11:41:17	11:41:50	12:34:38	12:34:42	SIDM	N
202000347540	1 Breach Inlet (sul Is)	125D_Pub Svc Reckless Act	05/18/2020 11:39:52	11:41:17	11:41:50	12:34:38	12:34:42	SIDM	N
202000373863	300 - 499 Station 12th St	Patrol Request	05/28/2020 02:20:26	2:20:26	2:20:26	2:20:26	2:20:32	SID1	N
202000315767	0 Fort Moultrie Beach / Public Be	Patrol Request	05/06/2020 03:54:40	3:54:40	3:54:40	3:54:40	3:56:14	SID1	N
202000302688	1 Breach Inlet Bridge (si)	Patrol Request	05/01/2020 03:38:49	3:38:49	3:38:49	3:38:49	3:38:54	SID3	N
202000378847	Jasper Blvd / Station 26th St	Traffic Stop	05/29/2020 20:51:30	20:51:30	20:51:30	20:51:30	21:04:29	SID2	N
202000335475	2863 BROWNELL AV	911 Open Line	05/13/2020 18:41:51	18:44:40	18:47:20	18:47:29	18:49:18	SID3	N
202000378658	2263 Ion Av	*Suspicious Person_In Progre	05/29/2020 19:12:57	19:14:41	19:15:05	19:19:57	19:40:11	SID2	N
202000378658	2263 Ion Av	*Suspicious Person_In Progre	05/29/2020 19:12:57	19:14:41	19:15:05	19:19:57	19:40:11	SID2	N
202000308905	2102 ATLANTIC AV	911 Open Line	05/03/2020 14:07:34	14:09:33			14:09:40	SID2	N
202000344984	0 Station 26 Beach / Public Beac	City Ordinance Violation	05/17/2020 10:14:01	10:14:01	10:14:01	10:14:01	10:14:17	SID2	N
202000344177	Station 26th St / Bayonne St	132B_Tfc Viol/Parkng Complai	05/16/2020 22:43:39	22:43:39	22:43:39	22:43:39	22:44:31	SID2	N
202000328729	843 Middle St	104D_Alarm Resid Burg/Intru	05/11/2020 09:42:33	9:43:53	9:45:46	9:49:08	9:52:01	SID1	N
202000328729	843 Middle St	104D_Alarm Resid Burg/Intru	05/11/2020 09:42:33	9:43:53	9:45:46	9:49:08	9:52:01	SID1	N
202000314744	Pettigrew St / Station 22nd St	132B_Tfc Viol/Parkng Complai	05/05/2020 18:56:38	18:56:38	18:56:38	18:56:38	20:02:18	SID2	N
202000327509	2414 Atlantic Av	*Administrative	05/10/2020 20:03:17	20:05:34	20:05:42	20:07:35	20:18:29	SID2	N
202000343554	Flag St / Station 18 1/2 St	132B_Tfc Viol/Parkng Complai	05/16/2020 18:03:35	18:03:35	18:03:35	18:03:35	18:05:53	SID2	N
202000366549	Ion Av / Station 26th St	132B_Tfc Viol/Parkng Complai	05/25/2020 09:17:23	9:17:23	9:17:23	9:17:23	9:17:38	SID2	N
202000308764	0 Station 32 Beach / Public Beac	129C_Suspicious Person	05/03/2020 12:48:07	12:48:07	12:48:07	12:48:07	13:17:20	SID3	N
202000325525	Flag St / Station 18 1/2 St	Patrol Request	05/09/2020 22:24:51	22:24:51	22:24:51	22:24:51	22:24:55	SID2	N
202000345732	0 STATION 28 1/2 BEACH / PUI	City Ordinance Violation	05/17/2020 16:27:41	16:27:41	16:27:41	16:27:41	16:52:59	SID3	N
202000343481	Pettigrew St / Station 21st St	132B_Tfc Viol/Parkng Complai	05/16/2020 17:29:18	17:29:18	17:29:18	17:29:18	17:34:54	SID2	N
202000365247	223 - 299 Station 18 1/2 St	132B_Tfc Viol/Parkng Complai	05/24/2020 18:28:04	18:28:04	18:28:04	18:28:04	18:28:31	SID2	N
202000376011	Station 22 1/2 St / Atlantic Av	132B_Tfc Viol/Parkng Complai	05/28/2020 20:04:53	20:04:53	20:04:53	20:04:53	20:15:49	SID2	N
202000345419	Atlantic Av / Station 17th St	132B_Tfc Viol/Parkng Complai	05/17/2020 13:55:47	13:55:47	13:55:47	13:55:47	13:55:54	SID1	N
202000343101	0 Station 20 Beach / Public Beac	City Ordinance Violation	05/16/2020 14:54:49	14:54:49	14:54:49	14:54:49	15:00:20	SID2	N
202000342448	Station 18 1/2 St / Ion Av	132B_Tfc Viol/Parkng Complai	05/16/2020 09:48:59	9:48:59	9:48:59	9:48:59	9:52:38	SID2	N
202000342587	0 Station 19 Street / Public Beac	City Ordinance Violation	05/16/2020 10:54:42	10:54:42	10:54:42	10:54:42	10:57:00	SID2	N
202000370804	2630 GOLDBUG AV	*Public Service_In Progress	05/26/2020 21:33:58	21:43:52	21:56:57	21:57:00	22:08:01	SID2	N

Incident Number	Address	Problem	Time Received	Time First Unit Dispatched	Time First Unit EnRoute	Time First Unit At Scene	Time Call Closed	Zone	Case Number
	Si Ofcr	*Administrative	05/30/2020 18:08:10	18:12:15			18:15:49		N
202000364225	0 STATION 20 BEACH / PUBLIC	911 Open Line	05/24/2020 10:13:01	10:17:38	10:17:44	10:21:26	10:23:04	SID2	N
202000329537	***sipa Ofcr	*Administrative	05/11/2020 14:49:42	14:52:08			14:53:40	SIADM	N
202000308194	2050 Middle St	911 Hang Up	05/03/2020 05:40:17	5:43:05	5:44:04		5:49:23	SID2	N
202000340053	Station 22nd St / Middle St	132B_Tfc Viol/Parkng Complai	05/15/2020 11:40:42	11:40:42	11:40:42	11:40:42	11:41:25	SID2	N
202000364996	Si4 Erickson, G	*Administrative	05/24/2020 16:04:15	16:05:04			16:24:00	SIADM	N
202000343808	Station 22nd St / Middle St	132B_Tfc Viol/Parkng Complai	05/16/2020 19:51:23	19:51:23	19:51:23	19:51:23	19:59:37	SID2	N
202000341294	Station 23rd St / Atlantic Av	132B_Tfc Viol/Parkng Complai	05/15/2020 20:35:46	20:35:46	20:35:46	20:35:46	20:35:52	SID2	N
202000375630	Station 18th St / Atlantic Av	132B_Tfc Viol/Parkng Complai	05/28/2020 17:20:10	17:20:10	17:20:10	17:20:10	17:20:22	SID2	N
202000342978	0 Station 22 Beach / Public Beach	107B_Assist Agency Non-Urgen	05/16/2020 13:52:27	13:53:44	13:53:50		14:06:09	SID2	N
202000375179	Ion Av / Station 23rd St	132B_Tfc Viol/Parkng Complai	05/28/2020 14:05:03	14:05:03	14:05:03	14:05:03	14:05:08	SID2	N
202000375090	Marshall Blvd / Station 28th St	132B_Tfc Viol/Parkng Complai	05/28/2020 13:30:29	13:30:29	13:30:29	13:30:29	13:58:33	SID3	N
202000339762	0 Station 29 Beach / Public Beach	132B_Tfc Viol/Parkng Complai	05/15/2020 09:39:50	9:39:50	9:39:50	9:39:50	9:39:58	SID3	N
202000337288	Palmetto St / Poe Av	132B_Tfc Viol/Parkng Complai	05/14/2020 12:02:38	12:02:38	12:02:38	12:02:38	12:08:21	SID1	N
202000337508	223 - 299 Station 18 1/2 St	City Ordinance Violation	05/14/2020 13:44:35	13:44:35	13:44:35	13:44:35	13:44:50	SID2	N
202000380757	Station 26th St / Bayonne St	132B_Tfc Viol/Parkng Complai	05/30/2020 17:04:35	17:04:35	17:04:35	17:04:35	17:05:18	SID2	N
202000378474	Station 22 1/2 St / Atlantic Av	132B_Tfc Viol/Parkng Complai	05/29/2020 17:50:27	17:50:27	17:50:27	17:50:27	17:50:45	SID2	N
202000348738	Station 30th St / Jasper Blvd	Traffic Stop	05/18/2020 21:09:49	21:09:49	21:09:49	21:09:49	21:17:46	SID3	N
202000362148	0 Station 28 Beach / Public Beach	City Ordinance Violation	05/23/2020 15:41:43	15:41:43	15:41:43	15:41:43	15:46:41	SID3	N
202000342671	0 Station 23 Street / Public Beach	City Ordinance Violation	05/16/2020 11:29:09	11:29:09	11:29:09	11:29:09	11:30:29	SID2	N
202000332647	Station 16 1/2 St / Atlantic Av	132B_Tfc Viol/Parkng Complai	05/12/2020 16:22:55	16:22:55	16:22:55	16:22:55	16:22:58	SID1	N
202000360138	Pettigrew St / Station 21st St	132B_Tfc Viol/Parkng Complai	05/22/2020 21:17:24	21:17:24	21:17:24	21:17:24	21:21:53	SID2	N
202000336955	Station 30th St / Jasper Blvd	Traffic Stop	05/14/2020 09:47:22	9:47:22	9:47:22	9:47:22	9:53:37	SID3	N
202000345210	Pettigrew St / Station 21st St	132B_Tfc Viol/Parkng Complai	05/17/2020 12:08:00	12:08:00	12:08:00	12:08:00	12:10:59	SID2	N
202000308735	0 Station 26 Beach / Public Beach	Patrol Request	05/03/2020 12:31:06	12:31:06	12:31:06	12:31:06	12:31:32	SID2	N
202000343309	0 Station 12 Street / Public Beach	City Ordinance Violation	05/16/2020 16:15:46	16:15:46	16:15:46	16:15:46	16:17:57	SID1	N
202000318916	2620 Ion Av	132B_Tfc Viol/Parkng Complai	05/07/2020 10:43:10	10:43:10	10:43:10	10:43:10	10:43:17	SID2	N
202000304611	2870 JASPER BLVD	113D_Disturbance Physical	05/01/2020 20:14:01	20:15:49	20:15:56	20:25:43	20:28:16	SID3	N
202000304611	2870 JASPER BLVD	113D_Disturbance Physical	05/01/2020 20:14:01	20:15:49	20:15:56	20:25:43	20:28:16	SID3	N
202000375558	Atlantic Av / Station 24th St	132B_Tfc Viol/Parkng Complai	05/28/2020 16:47:44	16:47:44	16:47:44	16:47:44	16:47:49	SID2	N
202000337590	200 - 229 Station 22nd St	City Ordinance Violation	05/14/2020 14:19:29	14:19:29	14:19:29	14:19:29	14:31:38	SID2	N
202000339248	400-499 STATION 22 1/2 ST	Patrol Request	05/15/2020 02:46:35	2:46:35	2:46:35	2:46:35	2:46:42	SID2	N
202000342626	0 Station 20 Beach / Public Beach	City Ordinance Violation	05/16/2020 11:11:18	11:11:18	11:11:18	11:11:18	11:11:25	SID2	N
202000360409	1413 MIDDLE ST	*Disturbance/Nuisance_In Pro	05/22/2020 23:11:28	23:13:04	23:13:57		23:19:30	SID1	N
202000360409	1413 MIDDLE ST	*Disturbance/Nuisance_In Pro	05/22/2020 23:11:28	23:13:04	23:13:57		23:19:30	SID1	N
202000343281	1 Breach Inlet Bridge (si)	City Ordinance Violation	05/16/2020 16:03:37	16:03:37	16:03:37	16:03:37	16:14:44	SID3	N
202000366126	2650 Goldbug Av	Patrol Request	05/25/2020 02:25:16	2:25:16	2:25:16	2:25:16	2:30:03	SID3	N
202000362099	0 Station 19 Street / Public Beach	City Ordinance Violation	05/23/2020 15:21:17	15:21:17	15:21:17	15:21:17	15:26:20	SID2	N
202000356589	0 STATION 22 STREET / PUBLIC	City Ordinance Violation	05/21/2020 17:40:01	17:40:01	17:40:01	17:40:01	17:51:02	SID2	N
202000356589	0 STATION 22 STREET / PUBLIC	City Ordinance Violation	05/21/2020 17:40:01	17:40:01	17:40:01	17:40:01	17:51:02	SID2	N



Incident Number	Address	Problem	Time Received	Time First Unit Dispatched	Time First Unit EnRoute	Time First Unit At Scene	Time Call Closed	Zone	Case Number
202000314700	2205 Middle St	*Miscellaneous	05/05/2020 18:37:00	18:39:38	18:39:41		18:42:28	SID2	N
202000348569	MIDDLE ST / STATION 29TH S	Traffic Stop	05/18/2020 19:46:23	19:46:23	19:46:23	19:46:23	19:55:06	SID3	N
202000334715	0 Station 23 Beach / Public Bea	City Ordinance Violation	05/13/2020 12:50:10	12:50:10	12:50:10	12:50:10	12:50:13	SID2	N
202000342748	0 Station 19 Beach/ Public Bea	City Ordinance Violation	05/16/2020 12:04:25	12:04:25	12:04:25	12:04:25	12:04:40	SID2	N
202000350338	0 Station 18 Beach/ Public Bea	City Ordinance Violation	05/19/2020 10:57:25	10:57:25	10:57:25	10:57:25	10:57:29	SID1	N
202000362870	Atlantic Av / Fort Moultrie Dr	132B_Tfc Viol/Parkng Complai	05/23/2020 20:27:08	20:27:08	20:27:08	20:27:08	20:32:18	SID1	N
202000380298	0 Station 28 1/2 Beach / Public E	City Ordinance Violation	05/30/2020 13:15:23	13:15:23	13:15:23	13:15:23	13:15:28	SID3	N
202000375475	1 Breach Inlet Bridge (si)	122D_Misc Urgent	05/28/2020 16:05:19	16:08:54	16:09:11	16:11:58	16:14:03	SID3	N
202000375475	1 Breach Inlet Bridge (si)	122D_Misc Urgent	05/28/2020 16:05:19	16:08:54	16:09:11	16:11:58	16:14:03	SID3	N
202000375475	1 Breach Inlet Bridge (si)	122D_Misc Urgent	05/28/2020 16:05:19	16:08:54	16:09:11	16:11:58	16:14:03	SID3	N
202000375475	1 Breach Inlet Bridge (si)	122D_Misc Urgent	05/28/2020 16:05:19	16:08:54	16:09:11	16:11:58	16:14:03	SID3	N
202000358727	0 Station 19 Beach/ Public Bea	City Ordinance Violation	05/22/2020 12:19:42	12:19:42	12:19:42	12:19:42	12:23:05	SID2	N
202000309109	0 Station 26 Beach / Public Bea	Patrol Request	05/03/2020 15:59:23	15:59:23	15:59:23	15:59:23	15:59:29	SID2	N
202000358727	0 Station 19 Beach/ Public Bea	City Ordinance Violation	05/22/2020 12:19:42	12:19:42	12:19:42	12:19:42	12:23:05	SID2	N
202000375062	1427-1465 Thompson Av	*Traffic Viol/Compl/Haz_Just C	05/28/2020 13:15:52	13:18:42	13:18:47	13:19:01	13:42:55	SID1	N
202000302674	2600 - 2649 Bayonne St	Patrol Request	05/01/2020 03:24:21	3:24:21	3:24:21	3:24:21	3:26:58	SID2	N
202000367060	Atlantic Av / Station 22nd St	132B_Tfc Viol/Parkng Complai	05/25/2020 13:29:04	13:29:04	13:29:04	13:29:04	13:47:37	SID2	N
202000319914	1658 Thompson Av	*Administrative	05/07/2020 17:51:14	17:56:37	17:56:40	17:56:44	18:25:30	SID1	N
202000319878	0 Station 20 Beach / Public Bea	Patrol Request	05/07/2020 17:35:34	17:35:34	17:35:34	17:35:34	20:04:42	SID2	N
202000361307	0 Station 29 Street / Public Bea	132B_Tfc Viol/Parkng Complai	05/23/2020 09:20:39	9:20:39	9:20:39	9:20:39	9:20:46	SID3	N
202000309317	Sipd	103A_Admin Non-Urgent Mes:	05/03/2020 17:38:23	17:39:35			17:52:45	SIADM	N
202000345844	Station 18th St / Atlantic Av	132B_Tfc Viol/Parkng Complai	05/17/2020 17:28:35	17:28:35	17:28:35	17:28:35	17:29:44	SID2	N
202000323486	200 - 299 Station 12th St	Patrol Request	05/09/2020 00:30:32	0:30:32	0:30:32	0:30:32	0:35:11	SID1	N
202000345258	Station 12th St / Middle St	132B_Tfc Viol/Parkng Complai	05/17/2020 12:34:21	12:34:21	12:34:21	12:34:21	12:34:24	SID1	N
202000366279	STATION 22ND ST / MIDDLE S	Registration Check	05/25/2020 05:06:04	5:06:04	5:06:04	5:06:04	5:06:38	SID2	N
202000321851	Station 30th St / Jasper Blvd	132B_Tfc Viol/Parkng Complai	05/08/2020 12:56:14	12:56:14	12:56:14	12:56:14	12:57:29	SID3	N
202000321851	Station 30th St / Jasper Blvd	132B_Tfc Viol/Parkng Complai	05/08/2020 12:56:14	12:56:14	12:56:14	12:56:14	12:57:29	SID3	N
202000322474	2213 Middle St	132B_Tfc Viol/Parkng Complai	05/08/2020 17:01:55	17:01:55	17:01:55	17:01:55	17:05:08	SID2	N
202000351873	Jasper Blvd / Station 30th St	Traffic Stop	05/19/2020 22:37:11	22:37:11	22:37:11	22:37:11	22:45:33	SID3	N
202000320065	2013 Ion Av	*Disturbance/Nuisance_In Pro:	05/07/2020 19:06:19	19:06:19	19:06:19	19:06:19	19:13:51	SID2	N
202000320902	2210 Middle St	129C_Suspicious Person	05/08/2020 03:39:31	3:39:31	3:39:31	3:39:31	3:56:42	SID2	N
202000315371	1914 Central Av	Patrol Request	05/05/2020 23:36:04	23:36:04	23:36:04	23:36:04	23:36:06	SID2	N
202000345410	0 Station 32 Beach / Public Bea	City Ordinance Violation	05/17/2020 13:50:59	13:50:59	13:50:59	13:50:59	14:00:05	SID3	N
202000343569	Station 24th St / Atlantic Av	132B_Tfc Viol/Parkng Complai	05/16/2020 18:07:43	18:07:43	18:07:43	18:07:43	18:07:54	SID2	N
202000343293	0 Station 25 Beach / Public Bea	City Ordinance Violation	05/16/2020 16:08:39	16:08:39	16:08:39	16:08:39	16:16:11	SID2	N
202000364264	Atlantic Av / Station 24th St	132B_Tfc Viol/Parkng Complai	05/24/2020 10:32:24	10:32:24	10:32:24	10:32:24	10:33:57	SID2	N
202000325223	Atlantic Av / Station 18th St	132B_Tfc Viol/Parkng Complai	05/09/2020 19:34:22	19:34:22	19:34:22	19:34:22	19:34:42	SID2	N
202000306268	0 Station 17 Beach/ Public Bea	City Ordinance Violation	05/02/2020 12:30:26	12:30:26	12:30:26	12:30:26	12:30:29	SID1	N
202000349606	2200 Middle St	Patrol Request	05/19/2020 03:42:27	3:42:27	3:42:27	3:42:27	4:23:04	SID2	N
202000365046	Atlantic Av / Station 24th St	132B_Tfc Viol/Parkng Complai	05/24/2020 16:44:07	16:44:07	16:44:07	16:44:07	16:44:13	SID2	N

Incident Number	Address	Problem	Time Received	Time First Unit Dispatched	Time First Unit EnRoute	Time First Unit At Scene	Time Call Closed	Zone	Case Number
202000362107	Station 12th St / Middle St	132B_Tfc Viol/Parkng Complai	05/23/2020 15:25:15	15:25:15	15:25:15	15:25:15	15:45:01	SID1	N
202000334686	0 Station 23 Beach / Public Bea	City Ordinance Violation	05/13/2020 12:37:13	12:37:13	12:37:13	12:37:13	12:37:22	SID2	N
202000365725	Station 18 1/2 St / Flag St	Patrol Request	05/24/2020 22:39:54	22:39:54	22:39:54	22:39:54	22:39:58	SID2	N
202000310067	Station 22 1/2 St / Middle St	129C_Suspicious Person	05/04/2020 00:16:07	0:16:07	0:16:07	0:16:07	1:06:15	SID2	N
202000310067	Station 22 1/2 St / Middle St	129C_Suspicious Person	05/04/2020 00:16:07	0:16:07	0:16:07	0:16:07	1:06:15	SID2	N
202000343408	MARSHALL BLVD / STATION 2	132B_Tfc Viol/Parkng Complai	05/16/2020 16:56:01	16:56:01	16:56:01	16:56:01	16:58:26	SID3	N
202000367341	0 Station 21 Beach/ Public Bea	City Ordinance Violation	05/25/2020 15:20:34	15:20:34	15:20:34	15:20:34	15:31:16	SID2	N
202000383093	0 Station 19 Street / Public Bea	132B_Tfc Viol/Parkng Complai	05/31/2020 14:31:45	14:31:45	14:31:45	14:31:45	14:32:13	SID2	N
202000363030	3222 Middle St	Traffic Stop	05/23/2020 21:23:55	21:23:55	21:23:55	21:23:55	21:30:26	SID3	N
202000363030	3222 Middle St	Traffic Stop	05/23/2020 21:23:55	21:23:55	21:23:55	21:23:55	21:30:26	SID3	N
202000328242	2400 - 2499 Myrtle Av	Patrol Request	05/11/2020 02:56:51	2:56:51	2:56:51	2:56:51	2:57:07	SID2	N
202000313366	2011 Middle St	*Disturbance/Nuisance_Past	05/05/2020 09:08:53	9:14:28	9:14:31		11:12:16	SID2	N
202000344396	1300 - 1399 Thompson Av	Traffic Stop	05/17/2020 00:43:24	0:43:24	0:43:24	0:43:24	0:46:27	SID1	N
202000361372	Station 19th St / Flag St	132B_Tfc Viol/Parkng Complai	05/23/2020 10:01:03	10:01:03	10:01:03	10:01:03	10:04:28	SID2	N
202000380408	0 Station 18 1/2 Street / Public E	132B_Tfc Viol/Parkng Complai	05/30/2020 14:06:06	14:06:06	14:06:06	14:06:06	14:06:11	SID2	N
202000308162	400 - 499 Station 22 1/2 St	Registration Check	05/03/2020 05:17:57	5:17:57	5:17:57	5:17:57	5:18:02	SID2	N
202000328071	2200 Middle St	Patrol Request	05/11/2020 01:05:56	1:05:56	1:05:56	1:05:56	1:13:08	SID2	N
202000340104	0 Station 30 Street / Public Bea	City Ordinance Violation	05/15/2020 12:00:57	12:00:57	12:00:57	12:00:57	12:01:01	SID3	N
202000383808	Station 10th St / Middle St	129C_Suspicious Vehicle	05/31/2020 20:25:47	20:25:47	20:25:47	20:25:47	20:31:19	SID1	N
202000350953	0 Station 11 Beach/ Public Bea	City Ordinance Violation	05/19/2020 15:25:50	15:25:50	15:25:50	15:25:50	15:36:52	SID1	N
202000363686	300 - 499 Station 12th St	Patrol Request	05/24/2020 02:32:30	2:32:30	2:32:30	2:32:30	2:32:37	SID1	N
202000364790	0 Station 28 1/2 Beach / Public E	132B_Tfc Viol/Parkng Complai	05/24/2020 14:41:08	14:41:08	14:41:08	14:41:08	14:41:24	SID3	N
202000348461	Station 24th St / Jasper Blvd	Traffic Stop	05/18/2020 18:48:46	18:48:46	18:48:46	18:48:46	18:56:07	SID2	N
202000355710	Pettigrew St / Station 21st St	132B_Tfc Viol/Parkng Complai	05/21/2020 10:56:41	10:56:41	10:56:41	10:56:41	10:58:00	SID2	N
202000368210	0 Station 12 Street / Public Bea	132B_Tfc Viol/Parkng Complai	05/25/2020 22:20:33	22:20:33	22:20:33	22:20:33	22:25:11	SID1	N
202000340578	300 - 352 Station 13th St	City Ordinance Violation	05/15/2020 15:16:28	15:16:28	15:16:28	15:16:28	15:17:54	SID1	N
202000337215	Ion Av / Station 24th St	132B_Tfc Viol/Parkng Complai	05/14/2020 11:32:14	11:32:14	11:32:14	11:32:14	11:34:20	SID2	N
202000367117	Station 18 1/2 St / Flag St	132B_Tfc Viol/Parkng Complai	05/25/2020 13:55:21	13:55:21	13:55:21	13:55:21	13:55:50	SID2	N
202000336146	The Beach	Patrol Request	05/14/2020 00:07:32	0:07:32	0:07:32	0:07:32	0:21:34	SID2	N
202000325595	3222 Middle St	Traffic Stop	05/09/2020 22:54:15	22:54:15	22:54:15	22:54:15	23:01:47	SID3	N
202000361584	0 Station 23 Beach / Public Bea	City Ordinance Violation	05/23/2020 11:29:24	11:29:24	11:29:24	11:29:24	11:33:12	SID2	N
202000345456	0 Station 19 Beach/ Public Bea	City Ordinance Violation	05/17/2020 14:16:35	14:16:35	14:16:35	14:16:35	14:21:12	SID2	N
202000367393	Marshall Blvd / Station 30th St	Registration Check	05/25/2020 15:45:51	15:45:51	15:45:51	15:45:51	15:50:45	SID3	N
202000335558	2115 Pettigrew St	132C_Hazardous Road Condi	05/13/2020 19:18:02	19:22:27	19:22:33	19:24:01	19:24:22	SID2	N
202000335558	2115 Pettigrew St	132C_Hazardous Road Condi	05/13/2020 19:18:02	19:22:27	19:22:33	19:24:01	19:24:22	SID2	N
202000349114	3241 Middle St	129C_Suspicious Person	05/18/2020 23:58:01	23:58:01	23:58:01	23:58:01	0:00:10	SID3	N
202000362221	0 Station 21 Beach/ Public Bea	City Ordinance Violation	05/23/2020 16:13:12	16:13:12	16:13:12	16:13:12	16:18:35	SID2	N
202000340097	0 Breach Inlet Beach / Public Be	City Ordinance Violation	05/15/2020 11:58:51	11:58:51	11:58:51	11:58:51	11:58:54	SID3	N
202000336328	0 Station 12 Street / Public Bea	Patrol Request	05/14/2020 01:50:12	1:50:12	1:50:12	1:50:12	1:50:22	SID1	N
202000342810	Flag St / Station 18 1/2 St	132B_Tfc Viol/Parkng Complai	05/16/2020 12:29:46	12:29:46	12:29:46	12:29:46	12:29:54	SID2	N

Incident Number	Address	Problem	Time Received	Time First Unit Dispatched	Time First Unit EnRoute	Time First Unit At Scene	Time Call Closed	Zone	Case Number
202000364485	0 Station 23 Street / Public Beach	132B_Tfc Viol/Parkng Complai	05/24/2020 12:13:35	12:13:35	12:13:35	12:13:35	12:16:57	SID2	N
202000303603	0 Station 28 Beach / Public Beach	City Ordinance Violation	05/01/2020 12:44:28	12:44:28	12:44:28	12:44:28	12:44:38	SID3	N
202000343391	Atlantic Av / Station 23rd St	132B_Tfc Viol/Parkng Complai	05/16/2020 16:48:21	16:48:21	16:48:21	16:48:21	16:50:34	SID2	N
202000337550	0 Station 22 1/2 Beach / Public Beach	122B_Misc Non-Urgent	05/14/2020 13:59:23	14:03:26	14:03:28	14:17:02	14:17:23	SID2	N
202000337550	0 Station 22 1/2 Beach / Public Beach	122B_Misc Non-Urgent	05/14/2020 13:59:23	14:03:26	14:03:28	14:17:02	14:17:23	SID2	N
202000337550	0 Station 22 1/2 Beach / Public Beach	122B_Misc Non-Urgent	05/14/2020 13:59:23	14:03:26	14:03:28	14:17:02	14:17:23	SID2	N
202000334537	Poe Av / Station 15th St	132B_Tfc Viol/Parkng Complai	05/13/2020 11:36:34	11:36:34	11:36:34	11:36:34	11:38:09	SID1	N
202000361468	Si Ofcr	103A_Admin Non-Urgent Mes	05/23/2020 10:40:01	10:42:59			11:13:45	SIADM	N
202000308855	0 Station 22 Street / Public Beach	129C_Suspicious Person	05/03/2020 13:40:03	13:40:03	13:40:03	13:40:03	13:40:07	SID2	N
202000374538	0 Station 20 Beach / Public Beach	107B_Assist Agency Non-Urg	05/28/2020 09:57:12	9:57:12	9:57:12	9:57:12	10:29:10	SID2	N
202000378382	Si Ofcr	*Administrative	05/29/2020 17:16:25	17:18:23			17:34:58	SIADM	N
202000367613	0 Station 20th St	113B_Disturbance Nuisance P	05/25/2020 17:24:42	17:27:04	17:27:55	17:32:56	17:36:21	SID2	N
202000367613	0 Station 20th St	113B_Disturbance Nuisance P	05/25/2020 17:24:42	17:27:04	17:27:55	17:32:56	17:36:21	SID2	N
202000375296	0 Station 26 Beach / Public Beach	City Ordinance Violation	05/28/2020 14:54:46	14:54:46	14:54:46	14:54:46	15:07:54	SID2	N
202000343167	Station 22 1/2 St / Ion Av	132B_Tfc Viol/Parkng Complai	05/16/2020 15:21:54	15:21:54	15:21:54	15:21:54	15:24:39	SID2	N
202000325930	2100 - 2199 Atlantic Av	Patrol Request	05/10/2020 01:16:10	1:16:10	1:16:10	1:16:10	1:19:45	SID2	N
202000376832	300 - 499 Station 12th St	Patrol Request	05/29/2020 04:29:49	4:29:49	4:29:49	4:29:49	4:29:54	SID1	N
202000374773	0 Station 23 Beach / Public Beach	City Ordinance Violation	05/28/2020 11:23:34	11:23:34	11:23:34	11:23:34	11:33:07	SID2	N
202000360878	1 Breach Inlet Bridge (si)	Patrol Request	05/23/2020 03:25:23	3:25:23	3:25:23	3:25:23	3:29:40	SID3	N
202000362061	Ion Av / Station 22 1/2 St	132B_Tfc Viol/Parkng Complai	05/23/2020 15:01:45	15:01:45	15:01:45	15:01:45	15:03:56	SID2	N
202000356031	0 Station 22 Street / Public Beach	City Ordinance Violation	05/21/2020 13:24:09	13:24:09	13:24:09	13:24:09	13:29:01	SID2	N
202000347094	Pettigrew St / Station 21st St	132B_Tfc Viol/Parkng Complai	05/18/2020 08:10:29	8:10:29	8:10:29	8:10:29	9:12:02	SID2	N
202000348493	3309-3399 Jasper Blvd	911 Open Line	05/18/2020 19:04:48	19:05:51	19:06:00	19:08:49	19:10:37	SID3	N
202000364541	0 Station 26 Beach / Public Beach	City Ordinance Violation	05/24/2020 12:43:41	12:43:41	12:43:41	12:43:41	12:43:55	SID2	N
202000343326	412 Station 14th St	City Ordinance Violation	05/16/2020 16:19:28	16:19:28	16:19:28	16:19:28	16:24:12	SID1	N
202000356549	0 Station 22 1/2 Street / Public Beach	City Ordinance Violation	05/21/2020 17:14:46	17:14:46	17:14:46	17:14:46	17:23:09	SID2	N
202000344194	Station 22 1/2 St / Atlantic Av	132B_Tfc Viol/Parkng Complai	05/16/2020 22:52:07	22:52:07	22:52:07	22:52:07	22:52:27	SID2	N
202000362187	0 Station 18 Beach/ Public Beach	City Ordinance Violation	05/23/2020 15:59:15	15:59:15	15:59:15	15:59:15	16:02:27	SID1	N
202000341363	Middle St / Station 20th St	129C_Suspicious Vehicle	05/15/2020 21:09:27	21:09:27	21:09:27	21:09:27	21:14:21	SID2	N
202000375397	0 Station 19 Street / Public Beach	City Ordinance Violation	05/28/2020 15:39:09	15:39:09	15:39:09	15:39:09	15:59:35	SID2	N
202000328225	2668 Jasper Blvd	Patrol Request	05/11/2020 02:47:11	2:47:11	2:47:11	2:47:11	2:47:13	SID3	N
202000375162	0 Station 22 Beach / Public Beach	City Ordinance Violation	05/28/2020 13:58:39	13:58:39	13:58:39	13:58:39	14:01:33	SID2	N
202000366130	2800 - 2849 Marshall Blvd	Patrol Request	05/25/2020 02:29:52	2:29:52	2:29:52	2:29:52	2:34:09	SID3	N
202000358659	1902 Central Av	City Ordinance Violation	05/22/2020 11:47:23	11:47:23	11:47:23	11:47:23	12:01:53	SID2	N
202000375573	Osceola Av / Station 9th St	132B_Tfc Viol/Parkng Complai	05/28/2020 16:53:58	16:53:58	16:53:58	16:53:58	17:29:31	SID1	N
202000365308	Middle St / Station 22nd St	Traffic Stop	05/24/2020 19:00:22	19:00:22	19:00:22	19:00:22	19:06:46	SID2	N
202000347028	2210 Middle St	104D_Alarm Commer Burg/Int	05/18/2020 07:39:58	7:42:30	7:42:48	7:46:06	7:46:58	SID2	N
202000347028	2210 Middle St	104D_Alarm Commer Burg/Int	05/18/2020 07:39:58	7:42:30	7:42:48	7:46:06	7:46:58	SID2	N
202000361490	Atlantic Av / Station 26th St	132B_Tfc Viol/Parkng Complai	05/23/2020 10:47:54	10:47:54	10:47:54	10:47:54	10:52:40	SID2	N
202000375529	1921 Ion Av	*Disturbance/Nuisance_In Pro	05/28/2020 16:30:58	16:33:24	16:33:57		16:36:07	SID2	N

Incident Number	Address	Problem	Time Received	Time First Unit Dispatched	Time First Unit EnRoute	Time First Unit At Scene	Time Call Closed	Zone	Case Number
202000349439	2400 - 2499 Goldbug Av	Patrol Request	05/19/2020 02:06:08	2:06:08	2:06:08	2:06:08	2:06:10	SID2	N
202000343103	321 - 399 Station 20 1/2 St	City Ordinance Violation	05/16/2020 14:55:26	14:55:26	14:55:26	14:55:26	15:02:28	SID2	N
202000343342	0 Station 18 Beach/ Public Beac	City Ordinance Violation	05/16/2020 16:26:23	16:26:23	16:26:23	16:26:23	16:58:37	SID1	N
202000343342	0 Station 18 Beach/ Public Beac	City Ordinance Violation	05/16/2020 16:26:23	16:26:23	16:26:23	16:26:23	16:58:37	SID1	N
202000343342	0 Station 18 Beach/ Public Beac	City Ordinance Violation	05/16/2020 16:26:23	16:26:23	16:26:23	16:26:23	16:58:37	SID1	N
202000343342	0 Station 18 Beach/ Public Beac	City Ordinance Violation	05/16/2020 16:26:23	16:26:23	16:26:23	16:26:23	16:58:37	SID1	N
202000303536	0 Station 25 Street / Public Beac	132B_Tfc Viol/Parkng Complai	05/01/2020 12:17:45	12:17:45	12:17:45	12:17:45	12:17:51	SID2	N
202000332659	300 - 317 Station 25th St	City Ordinance Violation	05/12/2020 16:28:05	16:28:05	16:28:05	16:28:05	16:28:38	SID2	N
202000382450	5 Saint Teresa Dr	Special Assignment	05/31/2020 08:52:12	8:52:12	8:52:12	13:43:14	17:45:55	CHT4	N
202000347865	3034 Jasper Blvd	132B_Tfc Viol/Parkng Complai	05/18/2020 14:10:14	14:10:14	14:10:14	14:10:14	14:14:21	SID3	N
202000378139	Si Beach Ofcr	*Administrative	05/29/2020 15:44:26	15:47:32			15:59:30	SIADM	N
202000373251	243 - 299 Station 29th St	Traffic Stop	05/27/2020 20:50:10	20:50:10	20:50:10	20:50:10	21:00:27	SID3	N
202000336141	12the	Patrol Request	05/14/2020 00:03:13	0:03:13	0:03:13	0:03:13	0:03:23	SID3	N
202000306940	0 Station 22 Beach / Public Beac	City Ordinance Violation	05/02/2020 17:55:53	17:55:53	17:55:53	17:55:53	17:55:58	SID2	N
202000339815	1800 - 1899 Poe Av	132B_Tfc Viol/Parkng Complai	05/15/2020 09:59:06	9:59:06	9:59:06	9:59:06	9:59:11	SID2	N
202000347909	Ion Av / Station 23rd St	132B_Tfc Viol/Parkng Complai	05/18/2020 14:26:19	14:26:19	14:26:19	14:26:19	14:27:42	SID2	N
202000350800	0 Station 18 Street / Public Beac	132B_Tfc Viol/Parkng Complai	05/19/2020 14:23:25	14:25:47	14:25:49	14:29:28	14:29:43	SID1	N
202000350800	0 Station 18 Street / Public Beac	132B_Tfc Viol/Parkng Complai	05/19/2020 14:23:25	14:25:47	14:25:49	14:29:28	14:29:43	SID1	N
202000361633	Atlantic Av / Station 26th St	132B_Tfc Viol/Parkng Complai	05/23/2020 11:55:22	11:55:22	11:55:22	11:55:22	12:02:03	SID2	N
202000361799	309 - 407 Station 13th St	City Ordinance Violation	05/23/2020 13:07:10	13:07:10	13:07:10	13:07:10	13:18:12	SID1	N
202000340182	0 Station 18 1/2 Beach/ Public B	City Ordinance Violation	05/15/2020 12:32:25	12:32:25	12:32:25	12:32:25	12:32:28	SID2	N
202000334577	0 STATION 23 BEACH / PUBLIK	City Ordinance Violation	05/13/2020 11:53:50	11:53:50	11:53:50	11:53:50	11:54:19	SID2	N
202000334577	0 STATION 23 BEACH / PUBLIK	City Ordinance Violation	05/13/2020 11:53:50	11:53:50	11:53:50	11:53:50	11:54:19	SID2	N
202000309476	2056 MIDDLE ST	*Administrative	05/03/2020 18:59:37	19:02:06	19:02:27	19:02:30	19:11:34	SID2	N
202000306240	0 Station 18 Beach/ Public Beac	City Ordinance Violation	05/02/2020 12:17:05	12:17:05	12:17:05	12:17:05	12:17:07	SID1	N
202000342822	Middle St / Station 9th St	132B_Tfc Viol/Parkng Complai	05/16/2020 12:34:22	12:34:22	12:34:22	12:34:22	12:37:50	SID1	N
202000366483	0 Station 12 Beach/ Public Beac	Patrol Request	05/25/2020 08:32:22	8:32:22	8:32:22	8:32:22	10:45:22	SID1	N
202000332336	0 Station 22 Beach / Public Beac	City Ordinance Violation	05/12/2020 14:24:23	14:24:23	14:24:23	14:24:23	14:25:39	SID2	N
202000356733	Station 18 1/2 St / Flag St	132B_Tfc Viol/Parkng Complai	05/21/2020 18:47:41	18:47:41	18:47:41	18:47:41	18:50:37	SID2	N
202000337389	Ion Av / Station 23rd St	132B_Tfc Viol/Parkng Complai	05/14/2020 12:50:38	12:50:38	12:50:38	12:50:38	13:07:23	SID2	N
202000337150	313 Station 13th St	129C_Suspicious Person	05/14/2020 11:00:44	11:00:44	11:00:44	11:00:44	11:00:53	SID1	N
202000335610	Station 28th St / Jasper Blvd	Traffic Stop	05/13/2020 19:39:18	19:39:18	19:39:18	19:39:18	19:46:54	SID3	N
202000337720	0 Station 32 Beach / Public Beac	*Miscellaneous	05/14/2020 15:13:39	15:15:35	15:15:38	15:20:45	15:21:50	SID3	N
202000343295	Atlantic Av / Station 23rd St	132B_Tfc Viol/Parkng Complai	05/16/2020 16:09:35	16:09:35	16:09:35	16:09:35	16:11:42	SID2	N
202000302664	105 - 158 Atlantic Av	Patrol Request	05/01/2020 03:19:55	3:19:55	3:19:55	3:19:55	3:23:24	Law MutuaN	
202000342566	0 Station 18 Beach/ Public Beac	City Ordinance Violation	05/16/2020 10:43:59	10:43:59	10:43:59	10:43:59	10:44:12	SID1	N
202000375959	Station 23rd St / Ion Av	132B_Tfc Viol/Parkng Complai	05/28/2020 19:40:47	19:40:47	19:40:47	19:40:47	19:48:15	SID2	N
202000378106	Atlantic Av / Station 24th St	132B_Tfc Viol/Parkng Complai	05/29/2020 15:33:09	15:33:09	15:33:09	15:33:09	15:33:13	SID2	N
202000347925	Middle St / Station 19th St	107B_Assist Agency Non-Urgε	05/18/2020 14:33:56	14:33:56	14:33:56	14:33:56	14:40:18	SID2	N
202000363821	Middle St / Station 22nd St	Traffic Stop	05/24/2020 03:54:38	3:54:38	3:54:38	3:54:38	4:53:14	SID2	N

Incident Number	Address	Problem	Time Received	Time First Unit Dispatched	Time First Unit EnRoute	Time First Unit At Scene	Time Call Closed	Zone	Case Number
202000363821	Middle St / Station 22nd St	Traffic Stop	05/24/2020 03:54:38	3:54:38	3:54:38	3:54:38	4:53:14	SID2	N
202000365571	Station 20 1/2 St / Central Av	125B_Pub Svc Lock In/Out	05/24/2020 21:25:12	21:26:52	21:26:55	21:29:41	21:32:33	SID2	N
202000365571	Station 20 1/2 St / Central Av	125B_Pub Svc Lock In/Out	05/24/2020 21:25:12	21:26:52	21:26:55	21:29:41	21:32:33	SID2	N
202000310030	1211 Middle St	132B_Tfc Viol/Parkng Complai	05/03/2020 23:52:36	23:52:36	23:52:36	23:52:36	23:54:25	SID1	N
202000338548	409 Station 22 1/2 St	Traffic Stop	05/14/2020 20:42:56	20:42:56	20:42:56	20:42:56	20:59:07	SID2	N
202000361553	Station 23rd St / Ion Av	City Ordinance Violation	05/23/2020 11:15:52	11:15:52	11:15:52	11:15:52	11:28:57	SID2	N
202000359894	Middle St / Station 22nd St	Traffic Stop	05/22/2020 20:00:47	20:00:47	20:00:47	20:00:47	20:10:52	SID2	N
202000371636	1856 Central Av	103A_Admin Non-Urgent Mes	05/27/2020 08:26:45	8:34:12			9:16:00	SID2	N
202000342394	1 Breach Inlet Bridge (si)	City Ordinance Violation	05/16/2020 09:19:52	9:19:52	9:19:52	9:19:52	9:20:43	SID3	N
202000340784	0 Station 16 Beach / Public Bea	Patrol Request	05/15/2020 16:35:16	16:35:16	16:35:16	16:35:16	17:34:44	SID1	N
202000325576	3222 Middle St	Traffic Stop	05/09/2020 22:45:44	22:45:44	22:45:44	22:45:44	22:50:46	SID3	N
202000372302	320 Station 28 1/2 St	*Fraud/Deception_Just Occurr	05/27/2020 13:46:08	13:51:08	13:51:11	13:57:40	14:14:46	SID3	N
202000333645	Station 22 1/2 St / Ion Av	*Suspicious Circum_In Progre	05/13/2020 01:23:53	1:23:53	1:23:53	1:23:53	1:31:14	SID2	N
202000362642	32°45'53.52"N / 079°49'10.87"W	911 Open Line	05/23/2020 18:49:05	18:52:32			18:52:37	SID3	N
202000365089	Marshall Blvd / Station 28 1/2 St	132B_Tfc Viol/Parkng Complai	05/24/2020 17:12:30	17:12:30	17:12:30	17:12:30	17:12:34	SID3	N
202000312854	2013 Ion Av	Registration Check	05/05/2020 02:10:47	2:10:47	2:10:47	2:10:47	2:16:54	SID2	N
202000342829	1 Breach Inlet (sul ls)	City Ordinance Violation	05/16/2020 12:36:59	12:36:59	12:36:59	12:36:59	12:37:04	SIDM	N
202000364122	2 CITADEL ST	City Ordinance Violation	05/24/2020 09:16:09	9:16:09	9:16:09	9:16:09	9:24:07	SID1	N
202000332508	0 Station 16 Beach / Public Bea	City Ordinance Violation	05/12/2020 15:22:55	15:22:55	15:22:55	15:22:55	15:36:22	SID1	N
202000305770	1688 Ben Sawyer Blvd	Special Assignment	05/02/2020 06:50:27	6:50:27	6:50:27	7:18:00	19:15:15	SID2	N
202000343724	Pettigrew St / Station 21st St	132B_Tfc Viol/Parkng Complai	05/16/2020 19:08:35	19:08:35	19:08:35	19:08:35	19:12:57	SID2	N
202000367606	0 Station 16 Beach / Public Bea	132B_Tfc Viol/Parkng Complai	05/25/2020 17:21:26	17:21:26	17:21:26	17:21:26	17:21:29	SID1	N
202000332090	0 Station 22 1/2 Beach / Public E	City Ordinance Violation	05/12/2020 12:46:34	12:46:34	12:46:34	12:46:34	12:46:40	SID2	N
202000333056	Jasper Blvd / Station 22 1/2 St	132B_Tfc Viol/Parkng Complai	05/12/2020 19:22:21	19:22:21	19:22:21	19:22:21	19:24:31	SID2	N
202000363242	2502 Goldbug Av	*Disturbance/Nuisance_In Pro	05/23/2020 22:51:15	22:52:08	22:52:37	22:59:06	22:59:23	SID2	N
202000363242	2502 Goldbug Av	*Disturbance/Nuisance_In Pro	05/23/2020 22:51:15	22:52:08	22:52:37	22:59:06	22:59:23	SID2	N
202000361459	200 - 225 Station 19th St	City Ordinance Violation	05/23/2020 10:36:59	10:36:59	10:36:59	10:36:59	10:58:24	SID2	N
202000364598	Si Officer	*Administrative	05/24/2020 13:09:51	13:39:16	13:40:16	13:40:16	13:40:22	SIADM	N
202000364598	Si Officer	*Administrative	05/24/2020 13:09:51	13:39:16	13:40:16	13:40:16	13:40:22	SIADM	N
202000362286	Station 21st St / Pettigrew St	132B_Tfc Viol/Parkng Complai	05/23/2020 16:37:43	16:37:43	16:37:43	16:37:43	16:37:50	SID2	N
202000338020	Ion Av / Station 23rd St	132B_Tfc Viol/Parkng Complai	05/14/2020 16:58:59	16:58:59	16:58:59	16:58:59	16:59:08	SID2	N
202000340856	Station 28th St / Marshall Blvd	132B_Tfc Viol/Parkng Complai	05/15/2020 17:10:17	17:10:17	17:10:17	17:10:17	17:11:01	SID3	N
202000314580	200 - 299 Station 12th St	Patrol Request	05/05/2020 17:49:56	17:49:56	17:49:56	17:49:56	17:50:14	SID1	N
202000383556	Station 25th St / Middle St	Traffic Stop	05/31/2020 18:15:37	18:15:37	18:15:37	18:15:37	18:21:06	SID2	N
202000340040	400 - 499 Patriot St	132B_Tfc Viol/Parkng Complai	05/15/2020 11:34:11	11:34:11	11:34:11	11:34:11	11:34:17	SID2	N
202000304138	1 Breach Inlet Bridge (si)	Patrol Request	05/01/2020 16:44:33	16:44:33	16:44:33	16:44:33	19:01:38	SID3	N
202000306910	0 Station 18 1/2 Beach/ Public B	City Ordinance Violation	05/02/2020 17:46:14	17:46:14	17:46:14	17:46:14	17:46:19	SID2	N
202000345347	0 Station 22 Beach / Public Bea	City Ordinance Violation	05/17/2020 13:24:29	13:24:29	13:24:29	13:24:29	13:28:41	SID2	N
202000325368	3009 Middle St	*Barking Dog	05/09/2020 20:50:29	20:52:02	21:01:36	21:01:39	21:17:48	SID3	N
202000378846	STATION 18 1/2 ST / MIDDLE S	103A_Admin Lost Property	05/29/2020 20:50:10	20:51:40	20:51:59	20:55:51	21:00:16	SID2	N

Incident Number	Address	Problem	Time Received	Time First Unit Dispatched	Time First Unit EnRoute	Time First Unit At Scene	Time Call Closed	Zone	Case Number
202000382774	Station 19th St / Flag St	132B_Tfc Viol/Parkng Complai	05/31/2020 11:52:03	11:52:03	11:52:03	11:52:03	11:52:11	SID2	N
202000327871	300 - 499 Station 12th St	Patrol Request	05/10/2020 23:32:43	23:32:43	23:32:43	23:32:43	23:32:57	SID1	N
202000339865	0 Station 18 Beach/ Public Beac	132B_Tfc Viol/Parkng Complai	05/15/2020 10:15:32	10:15:32	10:15:32	10:15:32	10:15:40	SID1	N
202000356268	0 Station 18 1/2 Beach/ Public B	City Ordinance Violation	05/21/2020 15:07:40	15:07:40	15:07:40	15:07:40	15:12:40	SID2	N
202000379390	927 OSCEOLA AV	911 Open Line	05/30/2020 01:56:49	1:58:43			1:59:22	SID1	N
202000362630	Palm Blvd / Carolina Blvd	Traffic Stop	05/23/2020 18:44:53	18:44:53	18:44:53	18:44:53	18:55:13	IPD3	N
202000306247	0 Station 19 Beach/ Public Beac	City Ordinance Violation	05/02/2020 12:19:19	12:19:19	12:19:19	12:19:19	12:19:23	SID2	N
202000342652	0 Station 12 Beach/ Public Beac	City Ordinance Violation	05/16/2020 11:22:53	11:22:53	11:22:53	11:22:53	11:22:56	SID1	N
202000348317	Station 21st St / Pettigrew St	132B_Tfc Viol/Parkng Complai	05/18/2020 17:38:13	17:38:13	17:38:13	17:38:13	17:38:38	SID2	N
202000342100	300 - 499 Station 12th St	Registration Check	05/16/2020 05:02:28	5:02:28	5:02:28	5:02:28	5:03:13	SID1	N
202000367320	1214 Middle St	Registration Check	05/25/2020 15:12:33	15:12:33	15:12:33	15:12:33	15:30:56	SID1	N
202000368023	298-200 STATION 20TH ST	911 Open Line	05/25/2020 20:41:40	20:43:01	20:43:05		20:44:21	SID2	N
202000339778	300 - 352 Station 13th St	Patrol Request	05/15/2020 09:47:22	9:47:22	9:47:22	9:47:22	9:47:26	SID1	N
202000367991	2056 Middle St	*Administrative	05/25/2020 20:21:29	20:24:03	20:24:05	20:39:04	20:45:41	SID2	N
202000367991	2056 Middle St	*Administrative	05/25/2020 20:21:29	20:24:03	20:24:05	20:39:04	20:45:41	SID2	N
202000334896	0 Station 27 Beach / Public Beac	City Ordinance Violation	05/13/2020 14:09:35	14:09:35	14:09:35	14:09:35	14:09:49	SID3	N

**Number of Incidents: 1,245**



**RECREATION  
COUNCIL MEETING  
June16, 2020**

**Chairwoman Kaye Smith**

**Members Greg Hammond and Bachman Smith, IV**

All matters relating to the creation, expansion or improvement of facilities and programs in the area of parks and recreation; and community wellness programs.

**I. Matters for Action by Council**

1. None

**II. Matters for Discussion by Council**

1. Fourth of July
2. Beach Sweep

**III. Matters Pending Further Action by Council**

**IV. Matters Recently Resolved by Council**