


FINAL READING OF ORDINANCE NO. 2596



Sumter City-County Planning Department

DERON L. MCCORMICK
CITY MANAGER

GEORGE K. MCGREGOR
PLANNING DIRECTOR

GARY M. MIXON
COUNTY ADMINISTRATOR

MEMORANDUM

TO: Deron McCormick, City Manager

FROM: George K. McGregor, AICP
Planning Director

DATE: January 30, 2018

SUBJECT: CITY COUNCIL AGENDA – FEBRUARY 6, 2018

The Sumter City-County Planning Commission will have the following land use item(s) going to City Council on Tuesday, February 6, 2018:

SECOND READING

RZ-17-09, 1947 McCray's Mill Rd. (City)

Request to rezone +/- 0.24 acres located at 1947 McCrays Mill Rd. from General Residential (GR) to General Commercial (GC). The property is represented by Tax Map # 206-12-02-038.

RZ-17-10, 301 S. Main St. (City)

Request to rezone a +/-0.28 acre parcel located at 301 S. Main St. from Light Industrial-Warehouse (LI-W) to Central Business District (CBD). The property is represented by Tax Map # 227-04-02-001.

Sumter City Council

Second / Final Reading
February 6, 2018

Planning Commission Staff Report

RZ-17-09, 1947 McCrays Mill Rd. (City)

I. THE REQUEST


Applicant:	Sumter County
Status of the Applicant:	Authorized Agent for Sumter County Forfeited Land Commission
Request:	A request to rezone a +/- 0.24 acre parcel from General Residential (GR) to General Commercial (GC).
Location:	1947 McCrays Mill Rd.
Size of Property:	+/- 0.24 acres
Present Use/Zoning:	Vacant / GR
Proposed Use of Property:	Unknown
Tax Map Reference:	206-12-02-038
Adjacent Property Land Use and Zoning:	North – Vacant / R-9 South – Vacant & Res / GC East – Commercial / LC West – Vacant / GC

II. BACKGROUND

This request is to rezone a +/- 0.24 acre parcel from General Residential (GR) to General Commercial (GC). As shown in the graphic to the right, the subject property is located at the corner of McCrays Mill Rd. (state owned) and McCleary Ln. (county maintained). The property is currently owned by the Sumter County Forfeited Land Commission, who recently demolished a dilapidated double wide mobile home that was located on the property.

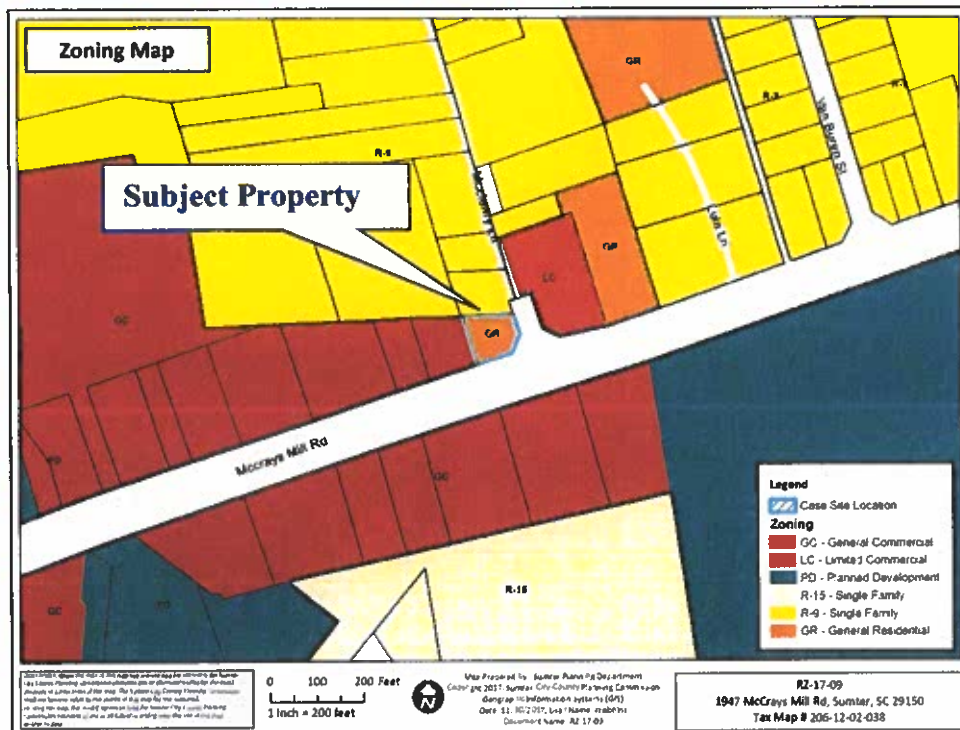


(Above: Aerial Photography & Adjacent Uses)



(Above: Photo of site facing west from McLeary Ln.)

The property is currently zoned GR. Adjacent properties are zoned GC, Light Commercial (LC), and Residential-9 (R-9).

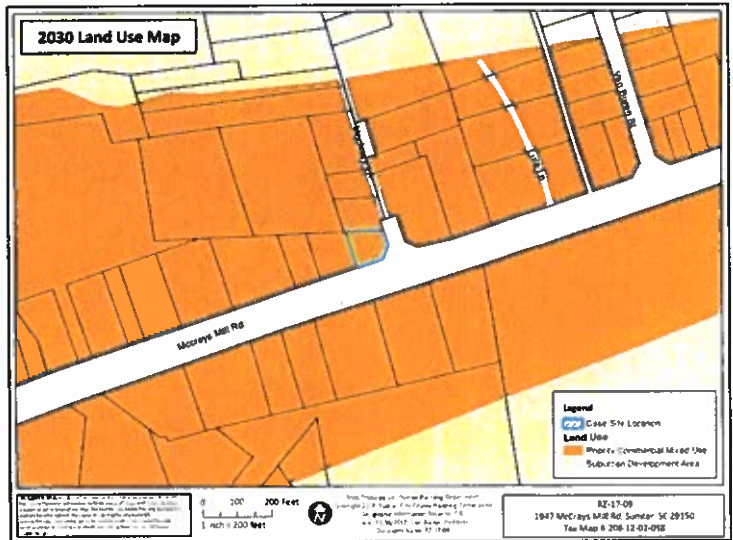


The Sumter County Forfeited Land Commission is seeking this rezoning in order to better market the property for sale. Staff notes that the +/- 0.24 acre parcel does not appear to be viable for commercial

development on its own, due to size and lack of buildable area. The GC zoning district requires a 50' setback from residential zoning districts and a 35' setback from local or collector streets. The width of the property from the McCrays Mill right-of-way line to the rear of the property is approximately 100'. However, in combination with other property, the site could become a part of a viable commercial development.

III. COMPATIBILITY WITH THE 2030 COMPREHENSIVE PLAN

The property is located in the Suburban Development Priority Commercial Mixed-Use planning area, a priority investment area within the 2030 Comprehensive Plan. Areas with this designation are the intended location for high quality commercial and mixed-use development and should be protected from undesirable uses such as industrial, automotive repair, or uses primarily engaged in outdoor storage. These locations encourage both destination retail commercial uses and neighborhood commercial uses as appropriate. Design, layout, impact on adjacent properties, landscaping and architecture all play a vital role in determining context viability.



The purpose of the GC district is to accommodate the broadest possible range of commercial uses, determined principally by market conditions, while protecting the environment from potentially objectionable uses. The property location is adjacent to GC zoned property to the west and south, and is adjacent to the less intensive Limited Commercial (LC) zoning district to the west. While the property by itself does not appear to be able to support a commercial development, in the future the property could be incorporated into a larger viable site.

The 2030 Plan is supportive of commercial designation in this area based upon the Priority Commercial/Mixed Use Area policies.

IV. TRAFFIC REVIEW

The 2016 AADT for this section of McCrays Mill Rd. is 10,200 vehicles per day. The road is functionally classified by SCDOT as a major collector.

McCrays Mill Rd. is state owned, and commercial access to the property directly off this road would require approval of a SCDOT encroachment permit. Additionally, commercial access to the site off of the McLeary Ln. right-of-way would also require SCDOT encroachment permit approval due to its close proximity to McCrays Mill Rd.

V. STAFF RECOMMENDATION

Staff recommends approval of this request to rezone +/- 0.24 acres from GR to GC. The property is directly adjacent to surrounding properties that have a commercial zoning designation, and the rezoning

would complete a pattern of commercial zoning along this segment of McCrays Mill Rd. The property is within the Suburban Development Priority Commercial Mixed Use planning area, where policies support commercial zoning designation. Due to size and lack of buildable area, the property by itself does not appear to be able to accommodate commercial development. However, in the future the property could be incorporated into a larger viable site.

VI. DRAFT MOTION

- 1) I move that the Planning Commission approve RZ-17-09, rezoning +/- 0.24 acres from General Residential (GR) to General Commercial (GC).
- 2) I move an alternate motion.

VII. PLANNING COMMISSION – DECEMBER 20, 2017

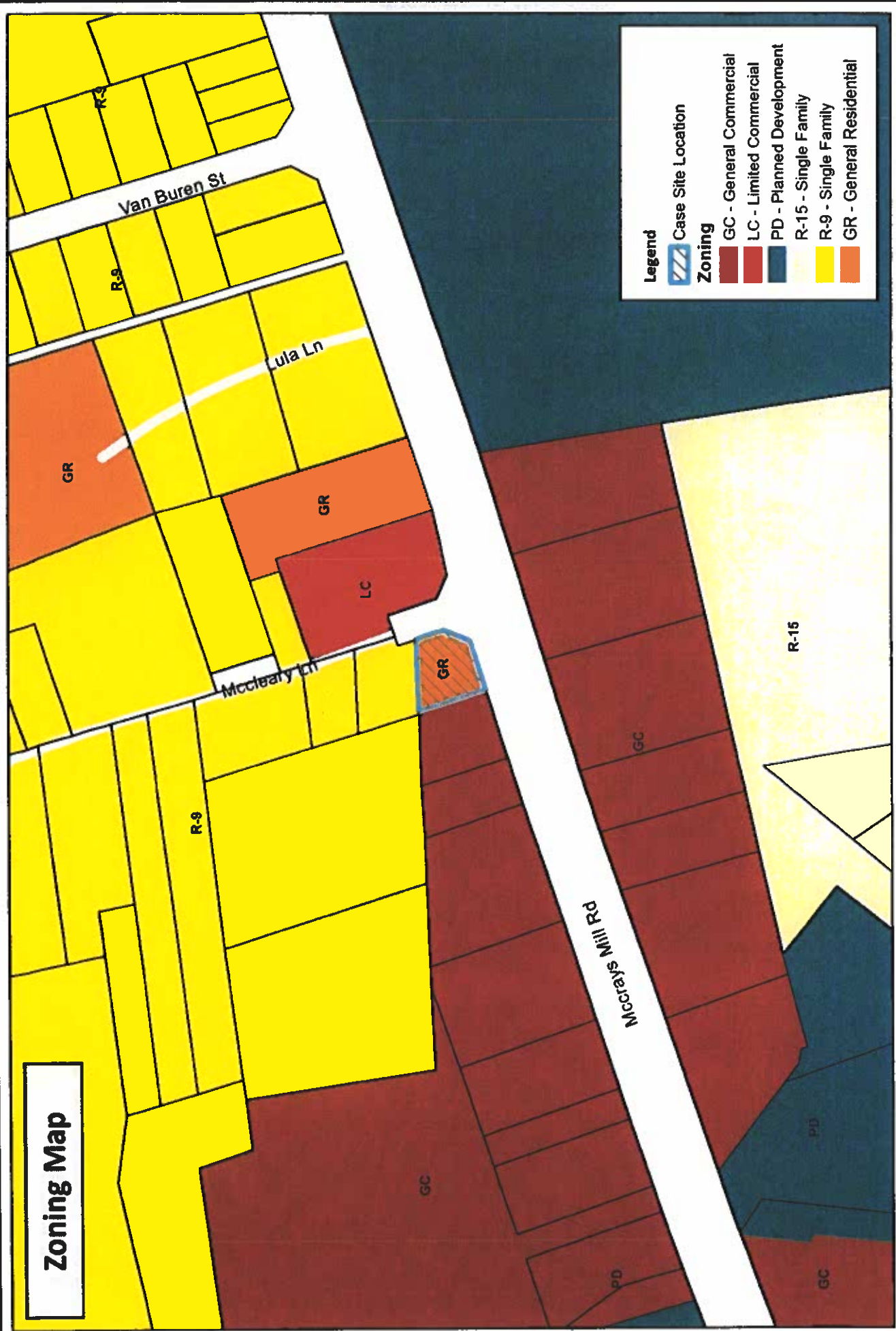
The Sumter City-County Planning Commission at its meeting on Wednesday, December 20, 2017, recommended approval of this request.

VIII. CITY COUNCIL – JANUARY 16, 2018 – FIRST READING / PUBLIC HEARING

The Sumter City Council at its meeting on Tuesday, January 16, 2018, gave First Reading approval for this request.

IX. CITY COUNCIL – FEBRUARY 6, 2018 – SECOND / FINAL READING

Zoning Map




Legend

Case Site Location

Zoning

- GC - General Commercial
- LC - Limited Commercial
- PD - Planned Development
- R-15 - Single Family
- R-9 - Single Family
- GR - General Residential

DISCLAIMER: While the data of this map has been reviewed for accuracy, the Sumter City Planning Commission does not assume any or all responsibility for the exact accuracy or correctness of the map. The Sumter City Planning Commission shall not become liable to the user(s) of this map for any reason(s). In using this map, the user(s) agree to hold the Sumter City Planning Commission harmless of any or all liabilities arising from the use of this map and/or its data.



Map Prepared by: Sumter Planning Department
 Copyright 2017: Sumter City-County Planning Commission
 Geographic Information Systems (GIS)
 Date: 11/30/2017, User Name: crobbins
 Document Name: RZ-17-09

RZ-17-09
 1947 McCrays Mill Rd, Sumter, SC 29150
 Tax Map # 206-12-02-038

Location Map

Green School

Walmart Neighborhood Market
Walmart Neighborhood Market Deli/Bakery

Subway

Leo's Wings

Old Guy's Italian

China Wing

McCrays Mill Rd

New Beginnings At Worth Child

Walgreens

McCleary Ln

Ma Ln

Legend
 Case Site Location

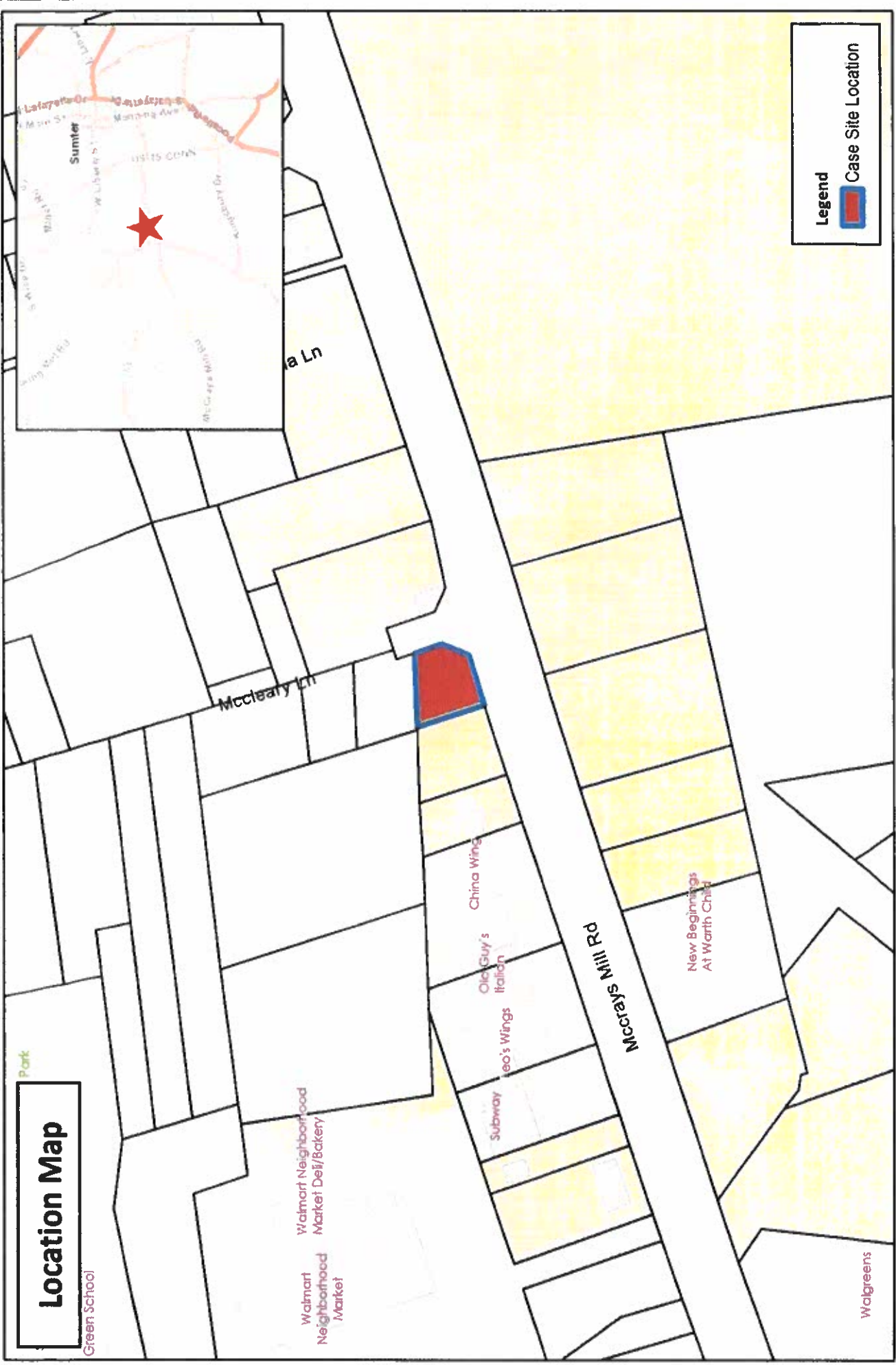
DISCLAIMER: While the data on this map has been reviewed for accuracy, the Sumter City Planning Commission disclaims any or all responsibility for the exact accuracy or correctness of the map. The Sumter City Planning Commission shall not be liable to the user(s) of this map for any reason(s). In using this map, the user(s) agrees to hold the Sumter City Planning Commission harmless of any or all liabilities arising from the use of this map and/or its data.

0 100 200 Feet

 1 Inch = 200 feet

Map Prepared by: Sumter Planning Department
 Copyright 2017: Sumter City-County Planning Commission
 Geographic Information Systems (GIS)
 Date: 11/30/2017, User Name: crobbins
 Document Name: RZ-17-09


RZ-17-09
1947 McCrays Mill Rd, Sumter, SC 29150
Tax Map # 206-12-02-038



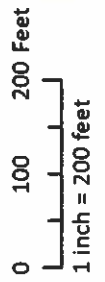
2017 Aerial Photography Map



Legend

 Case Site Location

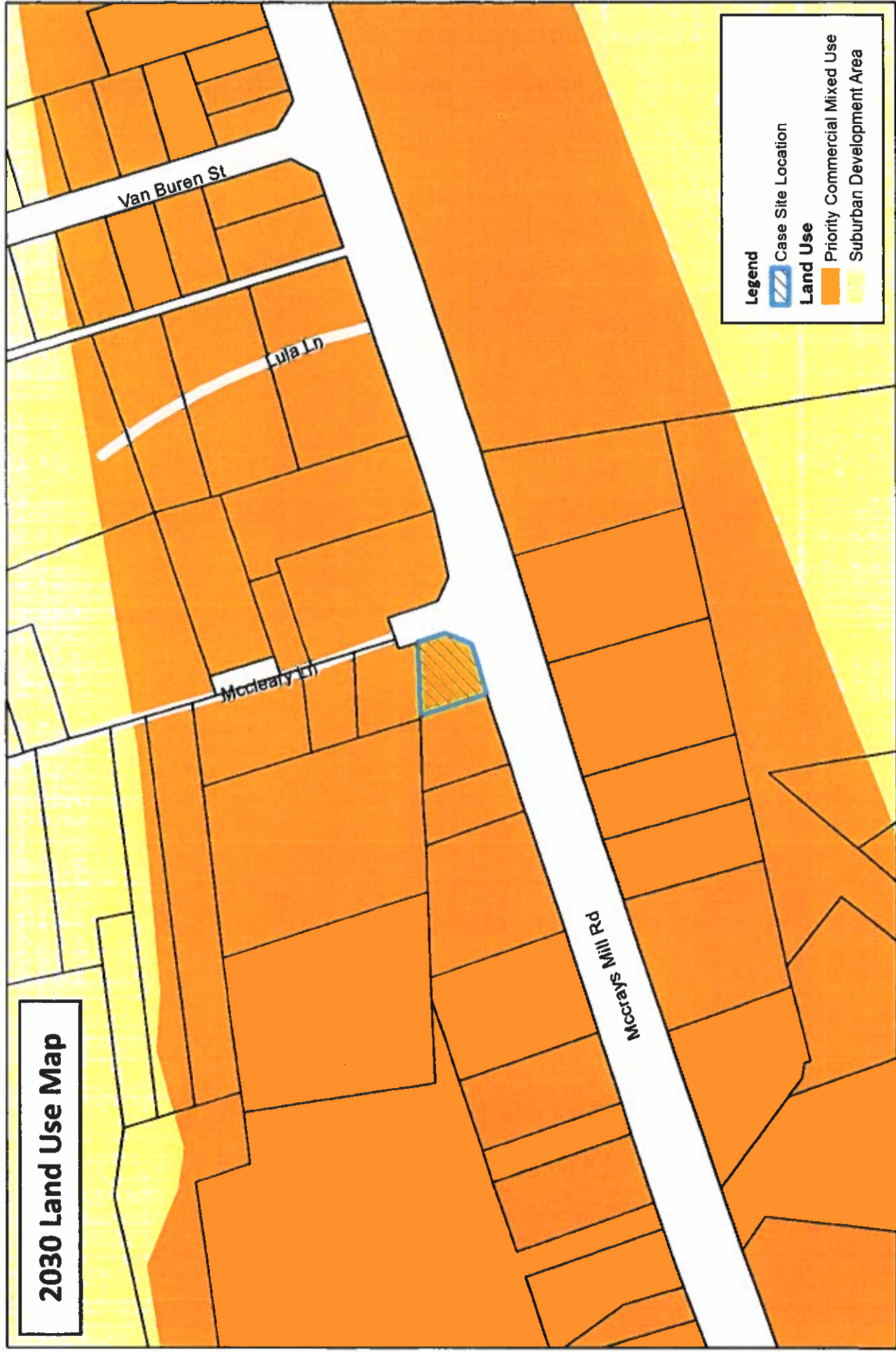
Map Prepared by: Sumter Planning Department
 Copyright 2017: Sumter City-County Planning Commission
 Geographic Information Systems (GIS)
 Date: 11/30/2017 User Name: crobbins
 Document Name: RZ-17-09






DISCLAIMER: While the data of this map has been tested for accuracy, the Sumter City-County Planning Commission does not assume any or all responsibility for the exact accuracy or correctness of the map. The Sumter City-County Planning Commission shall not become liable to the user(s) of this map for any reason(s). In using this map, the user(s) agrees to hold the Sumter City-County Planning Commission harmless of any or all liabilities arising from the use of this map and/or its data.

RZ-17-09
1947 McCrays Mill Rd, Sumter, SC 29150
Tax Map # 206-12-02-038

2030 Land Use Map



Legend

-  Case Site Location
-  Land Use
-  Priority Commercial Mixed Use
-  Suburban Development Area

DISCLAIMER: While the data on this map has been checked for accuracy, the Sumter City-County Planning Commission disclaims any or all responsibility for the exact accuracy or correctness of the map. The Sumter City-County Planning Commission shall not become liable to the user(s) of this map for any reason(s). In using this map, the user(s) agrees to hold the Sumter City-County Planning Commission harmless of any or all liabilities arising from the use of this map and/or its data.



Map Prepared by: Sumter Planning Department
Copyright 2017: Sumter City-County Planning Commission
Geographic Information Systems (GIS)
Date 11/30/2017, User Name: crabbins
Document Name: RZ-17-09

RZ-17-09
1947 McCrays Mill Rd, Sumter, SC 29150
Tax Map # 206-12-02-038