



Regular Meeting
Monday, February 17, 2020
Chowan County Public Safety Center
305 West Freemason Street
6:00pm

AGENDA

Regular Meeting

- a. Call to Order
- b. Pledge
- c. Invocation Chair Kersey

1. Approval of Draft Agenda

2. Public Comment

In accordance with NCGS 153A-52.1 The Board will allow a maximum of 3 minutes per speaker during the Public Comment Period.

3. Consent Agenda

All items on the Consent Agenda are considered to be routine and may be enacted by one motion. If a County Commissioner requests discussion on an item, the item will be removed from the Consent Agenda and considered separately.

a. **Minutes**

Minutes of the February 3, 2020 meeting.

4. Budget Amendments

1920-039

5. Tax Items

Order to Advertise

Tax Administrator Melissa Radke will provide the Board with the Order to advertise the 2019 Tax Liens.

Update on 2022 Reappraisal

Tax Administrator Melissa Radke will provide the Board with an update on the 2022 reappraisal efforts to date.

6. EMS Items

Fee Schedule Amendment

EMS Director Colin Ryan will provide the Board with a request to adjust the current EMS fee schedule.

Tax Presentation for EMS Fee Collection

Tax Administrator Melissa Radke will present the Board with information regarding EMS fee collection and discuss amending the fee schedule to include interest and late penalties or liens for outstanding EMS fees.

Update from EMS Assessment Response Committee

The EMS Assessment Response Committee held its first meeting on Wednesday, February 23, 2020. Mr. Howard will update the Board on the progress of the committee.

7. Acceptance of bid offer – 201 Manteo Trail.

Stanley Bunch was the high bidder for the property located at 201 Manteo Trail Edenton. The high bid was \$1,000. It would be in order for the Board to formally accept the high bid and authorize staff to proceed with the sale of the property.

8. Library Project

Attached is the architect's proposal to provide drawings and specifications to replace the door on the second floor with a window at the Library.

9. Grant Request

Recreation Director Shannon Ray and Mark Powell with Albemarle Resource Conservation District (ARC&D) will provide the Board with a request to apply for grant funds in the amount of \$69,925 for repairs to the bulkhead and removal of the pier at Cape Colony Park. The grant requires a County match of \$7,169.

10. Resolution in Support of Rights Afforded by the Second Amendment to the US Constitution

Commissioner Cummings has requested the Board consider a revised resolution in Support of Rights Afforded by the Second Amendment to the US Constitution.

11. Soil and Water Annual Report

Jacob Peele will provide an annual report from the Soil and Water Conservation Office.

12. Educational Opportunity

The Board will consider approval of funding \$295 for Commissioner Kirby to attend at two day workshop on Water and Wastewater Finance Strategies in Chapel Hill. No hotel expense is requested. There is \$2,276 remaining in the Commissioner travel line item.

13. External Board/Committee Report

Board members are asked to report on the activities of the external boards to which they have been appointed.

14. Manager's Report

County Manager Kevin Howard will update the Board on any pending matters.

- Jail Study Update

15. Timely and Important Matters

16. Closed Session

It is recommended that the Board go into closed session, in accordance with NCGS 143-318 (11) (a) (4, 5 and 6) economic development, contract negotiations and personnel.

17. Adjourn

Regular Meeting
Monday, February 3, 2020
Chowan County Public Safety Center
305 West Freemason Street
6:00pm

This meeting was recorded. A copy of the recording is in the meeting file labeled February 3, 2020.

Present Chair Patti Kersey, Commissioners Ron Cummings, Greg Bonner, Larry McLaughlin, Bob Kirby, Don Faircloth and Ellis Lawrence

Staff present County Manager Kevin Howard, Board Clerk Susanne Stallings, Finance Officer Cathy Smith and County Attorney Lauren Arizaga-Womble.

Call to Order

Chair Kersey called the regular meeting to order and led all in the pledge of allegiance.

Commissioner Bonner then offered the invocation.

Approval of Draft Agenda

Ms. Stallings noted that item number 10 will include the appointment of a committee for the 911 study findings as well.

Commissioner Cummings moved to approve the draft agenda as amended. Chair Kersey asked for all in favor, the motion passed unanimously (7-0).

Public Comment

Chair Kersey opened the floor for public comment.

Joseph Goodwin, 312 Bowens Road stated he rented the County farm at the cell tower at Macedonia Road (former Albemarle Learning Center). He thanked the Board for allowing the Equestrian Club to host horse shows at the facility.

Carla Bundy 611 New Hope Road Hertford, NC stated that the horse show stated there are 110-127 entries at each show from March to November. She stated that they would like to request a road sign from the County to assign a permanent address to the site to assist visitors coming to the shows. She stated that because there is no signage the port-a-johns that are delivered prior to shows have been delivered to the wrong addresses.

Emily Meads 450 Bagley Swamp Road Hertford, NC stated she shows at the location and she stated what is missing is bathrooms and a sign with a permanent address.

Jasmine Johnson 738 Virginia Road Edenton, NC thanked the Board for the ability to speak about the location. She stated that a sign with an address and restrooms would greatly improve the location.

Georgia Wand 431 Body Road Hertford, NC stated that the only things missing at the site are a permanent address, a sign and restrooms. She stated that Mr. Goodwin works hard on keeping the site up for shows.

There was no further public comment.

Consent Agenda

All items on the Consent Agenda are considered to be routine and may be enacted by one motion. If a County Commissioner requests discussion on an item, the item will be removed from the Consent Agenda and considered separately.

a. **Approval of Minutes**

Attached are the minutes of the January 14, 2020 Joint Committee, January 21, 2020 and January 23, 2020 Special Meeting minutes for the Board's review and consideration.

b. **Tax Refund/Release Report**

McNally, M.	\$292.01	Paid Twice
Byrum, L.	\$166.08	Paid Twice
Moore, P.	\$140.05	Paid Twice

c. **Surplus**

A request to declare the following items as surplus and authorize the disposal of the items by Centerhill Crossroads Fire Department to be given to the Bethel Volunteer Fire Department, Bethel NC.

22 total - 2216 SCBA (Self Controlled Breathing Apparatus) Bottles

*Centerhill received grant monies and upgraded to 4500 psi bottles, the 2216 bottles are no longer needed.

Commissioner Kirby moved to approve the consent agenda as presented. Chair Kersey asked for all in favor, the motion passed unanimously (7-0).

Budget Amendments

Finance Officer Cathy Smith presented the following budget amendments:

BA1920-037

Account Number	Account Description	Revenue (Inc+/Dec-)	Expense (Inc+/Dec-)
Maintenance			
11-4240-126-00	Salaries & Wages - PT		3,125.00
11-4240-181-00	Fica Tax		239.06
11-4240-441-00	Contract Services		(3,364.06)
	Balanced	-	-
Justification:			
<i>To amend the 2020 budget for Maintenance to include part-time position of 25 hours per month from February 2020 through June 2020. No additional funding requested. Monies are being transferred between line items.</i>			

BA1920-038

Account Number	Account Description	Revenue (Inc+/Dec-)	Expense (Inc+/Dec-)
Fire Districts			
23-3493-890-00	Insurance Proceeds	3,647.55	
23-4340-352-00	Maintenance & Repairs - Equipment		3,647.55
	Balanced	3,647.55	3,647.55
Justification:			
<i>To amend the 2020 budget for the Fire Districts to include insurance proceeds.</i>			

Commissioner Faircloth moved to approve the budget amendments as presented. Chair Kersey asked for all in favor, the motion passed unanimously (7-0).

Public Hearing

Chair Kersey stated the Board will hold a public hearing. The purpose of the public hearing is to consider an amendment to the Emergency Management Ordinance.

Commissioner Bonner moved to open the floor for the public hearing. Chair Kersey asked for all in favor, the motion passed unanimously (7-0).

Chair Kersey asked if there was any public comment, there was none.

Mr. Howard stated that The Amendment will insert a new Section 9 in the EM Ordinance to allow the Chowan County Sheriff the Authority to close roads. A copy of the draft Ordinance language is available for public inspection in the office of the Clerk to the Board of Commissioners.

ORDINANCE Language:

Pursuant to G.S. 166A-19.31(b)(1)(e), the Chowan County Sheriff may take action for the closure, within the emergency area, of streets, roads, highways, bridges, public vehicular areas, or other areas ordinarily used for vehicular travel, except to the movement of emergency responders and other persons necessary for recovery from the emergency. In addition to any other notice or dissemination of information, notification of any closure of a road or public vehicular area under the authority of this sub-subdivision shall be given to the Department of Transportation as soon as practicable. The ordinance may designate the sheriff to exercise the authority granted by this sub-subdivision. G.S. 166A-19.70(c) and (d) shall also apply to this section.

Commissioner Lawrence moved to close the public hearing. Chair Kersey asked for all in favor, the motion passed unanimously (7-0).

Commissioner Kirby moved to approve the ordinance amendment. Chair Kersey asked for all in favor, the motion passed unanimously (7-0).

Recreation Annual Report

Recreation Co-Directors Shannon Ray and Brian Chappell will gave updates on the activities of the Recreation Department. A copy of the PowerPoint presentation is in the meeting file labeled February 3, 2020.

FEMA – Designation of Applicants Agent

Finance Officer Cathy Smith presented the Board with a Resolution for Designation of Applicants Agent, North Carolina Division of Emergency Management (NCDEM) for Chowan County to apply for FEMA funds for damages from Hurricane Dorian.

Mr. Howard noted that NCDOT qualified the County by bringing it over the dollar threshold.

Ms. Stallings noted that the date is corrected on the copy for the Chair signature.

Commissioner Lawrence moved to approve the resolution as presented. Chair Kersey asked for all in favor, the motion passed unanimously (7-0).

Appointments

Ms. Stallings noted the following vacancies and recommendations for reappointment.

Commissioner Cummings moved to approve the reappointments to the VAD Board and the Planning Board as presented. Chair Kersey asked for all in favor, the motion passed unanimously (7-0).

Voluntary Ag District

The following Voluntary Ag District Board members are eligible and have requested reappointment. Due to staffing changes the reappointment of these Board members were overlooked last year. To maintain staggered terms, their proposed term expirations will only be a two year appointment rather than three year appointment.

Joseph Goodwin (November 2022)

Johnny Layton (November 2022)

J.C. Forehand (November 2022)

Chowan County Planning Board

Reappoint Bobby Winborne to the Chowan County Planning Board. Mr. Winborne's appointment expired March 2019. He is eligible and requests reappointment.

This request was submitted for consideration by staff to the Clerk at the last meeting and was unintentionally overlooked.

Proposed Revision to Planning Board Appointment Policy

The Chair discussed a proposed revision to the previous policy the Board adopted regarding appointment to the County Planning Board with regards to appointment by area. She noted that Areas B and D have been vacant for some time and the Board has not received applications from persons who reside in those areas. She stated she recommends that when a seat on the Planning Board has been vacant for four months she would recommend a pivot where the Board will consider applications from other areas. She stated she has discussed this proposal with the Manager and Planner and they were both ok with this.

Commissioner McLaughlin stated he felt this was a good idea and discussed how he felt the Board could adjust in the future when vacancies occur and areas have more representation.

County Attorney Lauren Arizaga-Womble stated the Board could consider putting specific timelines on the appointments if areas B and D are low interest.

Chair Kersey stated she wanted to maintain the representation however she wanted to fix the problem with the vacancies on the Board. She noted that currently the member who resides in Area B continues to serve but has asked to be replaced. She stated she would also like for the Planning Director to make a recommendation when a Board member requests reappointment to address if Board members are attending meetings.

Commissioner Kirby asked if this is an ordinance or a policy.

Ms. Stallings stated this was a Board policy.

Commissioner Bonner stated he did not have any concern with pivoting his concern was a district not being represented.

Mr. Howard stated that applications could be accepted County wide and kept on file to be reviewed as needed.

Ms. Stallings noted she would seek Board input prior to advertising vacancies or new appointments.

Planner Brandon Shoaf noted that the Zoning Ordinance does establish the Planning Board and there are some by-laws. He noted the required updates to the ordinances coming up will require updated by-laws and the Board may wish to incorporate a policy at that time.

Commissioner Bonner moved to proceed with the Chair's recommended policy. Chair Kersey asked for all in favor, the motion passed (6-1 Lawrence).

Recommendation to Appoint Committee to Address EMS and 911 Study Findings

The Board discussed appointment of a committee to address findings that were included in the EMS Study. Chair Kersey recommended the following individuals:

County Manager – serve as Chair
EMS Director – Colin Ryan
Finance Director – Cathy Smith
HR Director – Carrie Byrum
Tax Administrator – Melissa Radke
Commissioner Kirby

It was noted that some findings will take time to address. It was noted that the committee will update the Board once a month.

It was also recommend that the Sheriff or his designee serve on the 911 committee. That committee will meet separate from the EMS committee.

Commissioner McLaughlin moved to approve the recommendations. Chair Kersey asked for all in favor, the motions passed (6-1 Lawrence).

External Board/Committee Report

Board members are asked to report on the activities of the external boards to which they have been appointed.

Landfill Board

Commissioner Cummings reported on the recent PCG Landfill Commission meeting. The Board discussed in depth the increasing costs to the County for recycling including tire hauling costs. He stated the commission discussed options for possibly purchasing a grinder among the ten counties that would reduce the costs associate with hauling the scrap tires. He noted that Soundside in Edenton is the location for electronics disposal. He also noted that the landfill offers free mulch to county residents as well as dirt and crushed concrete. He stated they ask that you call and they will load it for you.

Commissioner Kirby discussed his concerns over state mandates for recycling and asked if the County would have to force recycling on the residents if it were going to cost them more. He asked if the County could tell residents to throw recyclables in the trash.

Mr. Howard stated noted that the state mandates certain items cannot be placed in the landfill.

Commissioner Cummings stated that materials are being hauled to TFC Recycling currently however there are discussions among the Board about possibly hauling recyclables to be steamed which is far less expensive for the tax payers. He stated once a decision is made he will update the Board.

CIP Committee Update

Commissioner McLaughlin provided updates from the last CIP Committee meeting. He reviewed the project list and discussed the Ag Building issues with the roof noting an engineer will be brought in to determine what will be needed. He noted the dormers were removed because that was previously thought to be the cause of the leaking roof. He stated the dormers also served as ventilation. Commissioner McLaughlin discussed the DSS building HVAC issues. He discussed the plans for work on the parking lot at the Animal Shelter parking lot

Commissioner Lawrence discussed his concerns over the previous work being done without architect review and causing the County to have to correct items that would have been addressed by an engineer or architect.

Commissioner McLaughlin stated he hoped to have plans and specs soon on the Ag Building project specifically.

Chair Kersey asked if Gates County is contributing to the capital at the shelter.

Ms. Smith stated they are contributing their 1/3 of the payment however Gates indicated they are unable to contribute to additional capital for the Phase II project (new construction) this fiscal year.

Mr. Howard stated that Gates has asked for a couple years to build up their fund balance as they have recently completed a few large capital projects.

Commissioner Kirby stated his concern over Gates County not wanting to contribute to the capital project for the phase II construction at the Shelter. He stated that Gates County was recently ranked a tier II county and if they are not able to contribute because of their current debt they should consider adjusting their tax rate.

Commissioner Bonner stated he would encourage the committee to consider a metal roof for the Ag Building project.

Senior Center Advisory Board

Commissioner Lawrence stated the advisory board met and is seeking drivers for trips.

TDA Board

Commissioner Faircloth stated the TDA Board met and is working on addressing short term rentals. He stated some of the efforts of the Board are beginning to pay off and the Board is seeing taxable income in increased occupancy tax collections from Air B&B and other short term rentals.

Manager's Report

County Manager Kevin Howard updated the Board on the following:

- Jail Study
He recently met with Martin and Bertie Counties, he is putting together a letter stating Chowan's position and commitment to the project. Bertie will be considering the agreement soon.
- Project Tracking Sheet
The project tracking sheet was left out of the Board packet, the Clerk will forward to the Board and the public on Tuesday.

Timely and Important Matters

Request from Horse Show Group

Commissioner Kirby asked how the Manager plans to respond to the request.

Mr. Howard stated he would get in touch with Mr. Goodwin.

Adjourn

Commissioner Lawrence moved that the meeting be adjourned. Chair Kersey asked for all in favor, the motion passed unanimously (6-0)

Patti F. Kersey, Chair

Susanne Stallings, Clerk

Chowan County BUDGET AMENDMENT

To: Board of Commissioners

BA #: 1920-039

From: *Cathy Smith, Finance Officer*

Date: February 4, 2020

RE: Debt Service

Please authorize the finance officer to amend the 2020 budget as follows:

Account Number	Account Description	Revenue (Inc+/Dec-)	Expense (Inc+/Dec-)
Debt Service			
30-3980-980-11	Transfer from General Fund	79,172.50	
30-9100-710-13	BB&T - DF Walker Note - Principal		55,000.00
30-9200-720-13	BB&T - DF Walker Note - Interest		24,172.50
General Fund			
11-3990-990-00	Fund Balance Appropriation	79,172.50	
11-9800-980-30	Transfer to Debt Service		79,172.50
	Balanced	158,345.00	158,345.00

Justification:

To amend the 2020 budget to include the BB&T debt service payment for DF Walker School Renovations Project.

Approval Date: _____

Bd. Clerk's Init: _____

Initials: _____

Batch #: _____

Date: _____



REQUEST FOR BOARD ACTION

DATE OF MEETING: 2/17/2020

(Note all agenda requests are due no later than 5:00pm the Wednesday prior to the meeting. Special Meetings and meetings after holidays have special deadlines, always verify deadline with Clerk)

TO: COUNTY COMMISSIONERS **DEPARTMENT:** Tax

Name/Title: Melissa Radke- Tax Administrator

Does this request contain any information listed as Confidential under NCGS-132?
 Yes No (If yes, please notify the Clerk of anything not for release)

REQUEST: *(Use Additional Sheets if Necessary)* Order the Tax Collector to advertise all 2019

delinquent real tax liens, per NC General Statute 105-369 (a). Each year the Board authorizes this order allowing the
Tax Office to advertise any real property tax liens that remain delinquent. We have typically advertised in early April
with around 800 parcels listed. The list provided in your packet is the current list of parcels remaining delinquent.

FINANCIAL IMPACT

Money is in current budget. Potential Cost Savings \$ _____
 New appropriation requested. Reoccurring/Ongoing Cost Or Impact
Federal \$ _____ To Future Budget
State \$ _____
County \$ _____
Other \$ _____

Budget Amendment Attached
****ALL REQUESTS THAT REQUIRE BUDGET AMENDMENT MUST HAVE A PROPOSED BUDGET AMENDMENT ATTACHED TO THIS PACKET****

CONSEQUENCES FOR NOT ACTING OR DOWNSIDE: This is a requirement by statute to advertise.

MANAGER'S RECOMMENDATION:

_____ Recommend Approval
_____ Does not recommend

Be sure to include all attachments (budget amendment, additional descriptions, grant application, pictures, etc.)

Date Received: _____ Clerk _____

Order to Advertise the 2019 Tax Liens

Upon receipt of the Tax Collector's report of the unpaid 2019 taxes that are a lien on real property in Chowan County and pursuant to North Carolina General Statute 105-369 (a), the Chowan County Board of County Commissioners hereby orders the Tax Collector to advertise these tax liens.

Patti Kersey, Chair

Susanne Stallings, Clerk to the Board

This being the seventeenth day of February, 2020.

Name1	Name2	ParcelNumber	LegalDescription	Property Address	Column1	Total Due
3B DEVELOPMENT INC		697007792923	LOT 69 SEC C, AB	100	CHEYENNE TRL	\$47.66
3B DEVELOPMENT INC		697007792950	LOT 68 SEC C, AB	102	CHEYENNE TRL	\$42.55
ADCOCK, KARL L		697015534536	LOT 24 BLK 6 SEC A, CB	217	MANTEO TRL	\$30.90
ADCOCK, KARL L		697015534585	LOT 25 BLK 6 SEC A, CB	215	MANTEO TRL	\$30.49
AGAPE TRUST (THE) - TRUSTEES	C/O ASA PROPERTIES	790100848586	WILLIAM SHELTON TRACT	439	COUNTY LINE RD	\$316.51
AGAPE TRUST (THE) - TRUSTEES	C/O ASA PROPERTIES	790100937840	ASKEW TRACT	435	COUNTY LINE RD	\$402.93
ALEXANDER, MICHAEL L	ALEXANDER, HOLLY M	697015530589	LOT 17 BLK 6 SEC A, CB	231	MANTEO TRL	\$73.78
ALEXANDER, MICHAEL L	ALEXANDER, HOLLY M	697015531538	LOT 18 BLK 6 SEC A, CB	229	MANTEO TRL	\$325.19
ALEXANDER, MICHAEL L	ALEXANDER, HOLLY M	697015531588	LOT 19 BLK 6 SEC A, CB	227	MANTEO TRL	\$30.90
ALEXANDER, MICHAEL L	ALEXANDER, HOLLY M	697015532726	LOT 16 BLK 5 SEC A, CB	224	MANTEO TRL	\$30.49
ALEXANDER, MICHAEL L	ALEXANDER, HOLLY M	697015531786	LOT 15 BLK 5 SEC A, CB	603	TUSCARORO TRL	\$246.05
ALEXANDER, WILLIAM RAY		688500718206	J J BEMBRIDGE TRACT	200	EMPEROR LANDING RD	\$163.43
ALEXANDER, WILLIAM ROOSEVELT, JR		783400121240	LOT 5, WARD LOTS	504	HAUGHTON RD	\$156.72
ALLIGOOD, JAMES M		699100127190	CHOWAN RURITAN CLUB	286	2 VIRGINIA RD	\$400.37
ALLISON, JOHN P	FAISON, DONALD T	781314447814	LOT 9 BLK 220, CC	524	ROCKFISH ST	\$94.68
ALTELL		68951134466	LEASEHOLD-BLDG& FENCE	629	MACEDONIA RD	\$4.37
ALVARADO, ANNETTE ELLIOTT		698200836902	L E TWINE TRACT	200	CANNONS FERRY RD	\$156.50
AMENO, MICHAEL	AMENO, CRYSTAL	784500565477	LOT 34-FARMS AT RIVERSOUND	468	BATTIS ISLAND RD	\$466.47
AMMONS, JESSICA ANNE	AMMONS, DANIEL RAY	781311569932	LOT 9 BLK 308, CC	405	PINEVIEW DR	\$419.34
ANDREWS, JEFFREY O		781307572667	LOT 14 BLK 302, CC	134	WILLOW DR	\$29.00
ARCHER, WILLIAM J	ARCHER, LEE A	698100659906	E HOLLOWELL-BUNCH TRACT	622	DILLARD'S MILL RD	\$271.74
ARMSTEAD, JOHNNIE	C/O THOMAS ARMSTEAD	780600190798	O C GOODWIN TRACT	339	GREENHALL RD	\$691.21
ARMSTEAD, RAYMOND EARL	ARMSTEAD, ANNETTE	78061190798	LEASEHOLD-D/W	341	GREENHALL RD	\$311.48
ARMSTEAD, THOMAS W		78061190798	LEASEHOLD-D/W	335	GREENHALL RD	\$420.20
ARMSTRONG, ALVA H		781319521258	LOT 11 BLK 102, CC	709	SURFIDE DR	\$190.68
ARMSTRONG, ALVA H		781319521294	LOT 10 BLK 102, CC	711	SURFIDE DR	\$718.54
ARMSTRONG, ALVA H		781319522231	LOT 9 BLK 102, CC	713	SURFIDE DR	\$140.46
ARMSTRONG, LUCAS	ARMSTRONG, KELLIE	782400279737	LOT 3-THOMAS S HARRELL	640	YEOPIM RD	\$518.72
ARNOLD, GARY STEPHEN	C/O GARY S. ARNOLD JR	697008898683	LOT 12 SEC K, AB	120	1 BLACKFOOT TRL	\$42.55
ASBURY, JAMES D	ASBURY, CASSIE D	688800382402	HOMEPLACE-DAIL TRACT	254	3 ROCKY HOCK RD	\$301.32
ASHEN, DEBBIE L		781311552578	LOT 5 BLK 313, CC	109	HOLLY DR	\$22.32
ASHEN, DEBBIE L		781311553445	LOT 19 BLK 313, CC	110	SYCAMORE CIR	\$26.77
ASHEN, DEBBIE L		781311553489	LOT 20 BLK 313, CC	108	SYCAMORE CIR	\$22.32
ASHEN, DEBBIE L		781311553602	LOT 4 BLK 313, CC	107	HOLLY DR	\$22.32
ASHEN, DEBBIE L		781311554513	LOT 21 BLK 313, CC	106	SYCAMORE CIR	\$22.32
ASHLEY, BRENDA HEWITT		697015539793	LOT 9 BLK 7 SEC A, CB	607	PASQUENOKE TRL	\$76.26
ASHLEY, BRENDA HEWITT		697015539798	LOT 8 BLK 7 SEC A, CB	605	PASQUENOKE TRL	\$78.15
ASHLEY, BRENDA HEWITT		697015539893	LOT 7 BLK 7 SEC A, CB	603	PASQUENOKE TRL	\$49.16
ASHLEY, JIMMY D, JR		782314238568	NEW DISCOVERY-BEHIND OLD MESS	410	7 ASHLEY DR	\$862.07
ASKEW, MINNIE B (HEIRS)		780519614401	508 N GRANVILLE ST	508	N GRANVILLE ST	\$193.21
ATHOL HOLDINGS LLC		782317124121	LOT 13 BLK 13, CCD	125	COUNTRY CLUB DR	\$55.25
AUSTIN, VERNON L	AUSTIN, GLADYS B	780520706610	113 E CARTERET ST	113	E CARTERET ST	\$325.45
AYLESWORTH, DOLORES B	AYLESWORTH, JAMES P	697008884649	LOT 98 SEC K, AB	310	ONEIDA TRL	\$42.55
AYLESWORTH, DOLORES B	AYLESWORTH, JAMES P	697008884685	LOT 97 SEC K, AB	314	ONEIDA TRL	\$462.93
AYLESWORTH, DOLORES B	AYLESWORTH, JAMES P	697008884712	LOT 99 SEC K, AB	308	ONEIDA TRL	\$42.55
AYLESWORTH, DOLORES B	AYLESWORTH, JAMES P	697008885621	LOT 96 SEC K, AB	314	ONEIDA TRL	\$101.96
BABB, SHERRY		697007792194	LOTS 163,164 SEC C, AB	116	CHOCTAW TRL	\$453.75
BAGGETT, CHRISTOPHER		689800789855	PARRISH-GREENHALL TRACT	123	1 GREENHALL RD	\$246.79
BAGLEY, BLAIR		697120919106	LOT 130 SEC F, AB	213	CREEK TRL	\$276.61
BANKS, JAMES L	BANKS, MONA	780520805846	207 E FREEMASON ST	207	E FREEMASON ST	\$719.83
BANKS, RHONDA S	C/O PARKER BANKS	780408892444	206 E GALE ST	206	E GALE ST	\$423.29
BARNABAS21	C/O WALLACE PHILLIPS	697010455375	LOT 4 BLK 8 SEC B, CB	106	CHOWAN TRL	\$826.04
BARNABAS21	C/O WALLACE PHILLIPS	697010455490	LOT 3 BLK 8 SEC B, CB	104	CHOWAN TRL	\$350.67
BARNES, HELEN CRAFTFORD	BARNES, WALTER	781307585212	LOT 41 BLK 1, CC	113	COLONY DR	\$55.76
BARNES, HELEN CRAFTFORD	BARNES, WALTER	781310460880	LOT 27 BLK 1, CC	212	COLONY DR	\$55.76
BARNES, HELEN V	C/O CHARLES T BARNES	781307587562	LOT 37 BLK 1, CC	105	COLONY DR	\$55.76
BARNES, HELEN V	C/O CHARLES T BARNES	781307588539	LOT 36 BLK 1, CC	103	COLONY DR	\$55.76
BARRINGTON, WALTER M	BARRINGTON, GERTRUDE	780519505008	223 W GALE ST	223	W GALE ST	\$186.84
BASNIIGHT, DONNA JOLLY		780520809357	123 JACKSON ST	123	JACKSON ST	\$464.17
BASS, BRYAN P	BASS, SUZANNE J	780406394552	LOTS 24,1/2 25, ALBANIA ACRES	205	ALBANIA ST	\$742.52
BASS, THOMAS DAVID	BASS, MICHELLE MARY	688500605932	BUNCH TRACT	217	EMPEROR LANDING RD	\$725.50
BATTEN, DARLEEN WILLIAMS		689900499436	HOLLOWELL-TOPPIN TRACT	301	CISCO RD	\$85.01
BATTEN, DARLEEN WILLIAMS		689900586233	HOLLOWELL TRACT	326	CISCO RD	\$137.76
BATTEN, JOSHUA JAMES		689900590329	HOLLOWELL-TOPPIN TRACT	303	CISCO RD	\$85.67
BEAMAN, CLIFTON EARL, SR	BEAMAN, EFFIE LEE	699000131458	SPEIGHT-Z T EVANS TRACT	252	2 VIRGINIA RD	\$166.89
BEAMON, ANGELA SAVAGE		781311556925	LOTS 13,14 BLK 309, CC	412	PINEVIEW DR	\$611.38
BEASLEY, GLORIA HOLLEY		780511613071	LEASEHOLD-BEAUTY SHOP	410	N GRANVILLE ST	\$322.33
BEASLEY, JAMES	BEASLEY, FLORENCE	698000786358	WOMBLE TRACT	380	7 ROCKY HOCK RD	\$80.97
BEASLEY, JAMES	BEASLEY, FLORENCE	698000787203	LOT 9, WOMBLE-FELTON TRACT	306	DILLARD'S MILL RD	\$830.91
BEASLEY, LEROY	BEASLEY, CHRISTINE	688600715243	COWPEN NECK-H J WHITE TRACT	911	CHAMBERS FERRY RD	\$412.36
BEASLEY, LILLIE MAE		780500283082	LOT 2 SEC E, WOODLAWN PK	311	O HOSKINS AVE	\$180.75
BELLAMY, CAROLYN		688500772201	DAVID SMITH TRACT	318	TIP TOE RD	\$216.72
BEMBERY, PEARLIE M S		780518309383	423 W GALE ST	423	W GALE ST	\$103.67
BEMBRY, ANTHONY	BEMBRY, KIMBERLY	783400111181	LOT 12, WARD LOTS	438	HAUGHTON RD	\$448.64
BEMBRY, GARFIELD MCCOY		688513703800	LEASEHOLD-D/W	310	3 GRETCHEN LN	\$255.87
BEMBRY, LARRY LEE		780520706376	124 E CARTERET ST	124	E CARTERET ST	\$392.90
BEMBRY, LARRY LEE		780519605415	114 W ALBEMARLE ST	114	W ALBEMARLE ST	\$844.45
BEMBURY, JOHN A		780408892852	202 E ALBEMARLE ST	202	E ALBEMARLE ST	\$65.74
BENNETT, COMFORT (HEIRS)		780517212767	ALBANIA TRACT	728	DR MARTIN LUTHER KING JR AVE	\$155.99
BENNETT, OSCAR	BENNETT, BERNARD L	78151322942	W H GRANBY TRACT	316	OLD HERTFORD RD	\$528.55
BENNETT, SHADY W	BENNETT, CAROLYN A	782500923213	LOT 4, A R T ACRES #1	117	HOLLEY GROVE RD	\$774.24
BEST, MARIAN LOUIS	BEST, MELBA LOVONIA	689900769129	JORDAN TRACT	434	CISCO RD	\$649.39
BICKNELL, DEBORAH LILLEY		688800244977	HOMEPLACE-TOM HOLLOWELL TRACT	141	EVANS-BASS RD	\$18.17
BIGGS, DAVID Q	C/O MEKEBA LACOLE ELLIS, POA	780513032640	ROBERSON TRACT	237	MEXICO RD	\$249.63
BIVENS, CARLA LYNN	BIVENS, ALMEDA FAY	790000067544	ISIAH BUNCH TRACT	500	CENTER HILL RD	\$194.40
BLACK, SHEREE NICOLE	BLACK, TIMOTHY DAVID	697008897822	LOT 91 SEC D, AB	212	DAKOTA TRL	\$44.20
BLACK, SHEREE NICOLE	BLACK, TIMOTHY DAVID	697008896885	LOT 92 SEC D, AB	210	DAKOTA TRL	\$77.40
BLAIR, FRANCES		780520927135	LOT 10, E L HOLLOWELL	261	COKE AVE	\$91.45
BLAIR, WAYNE KENNON	BLAIR, JOAN DARNELL	780520801432	COR-N OAKUM & E CARTERET	141	E CARTERET ST	\$917.82
BLAIR, WAYNE KENNON	BLAIR, JOAN DARNELL	780516938582	509 COKE AVE	509	COKE AVE	\$11.64
BLANCHARD, RICHARD DEAN	BLANCHARD, BERTHA B	780500083736	SMALL TRACT	718	VIRGINIA RD	\$3.42
BLAND, NEKEYA NICOLE		689600208307	LOT 1 DREW TRACT	402	WILDCAT RD	\$166.89
BLEACH, WILLIAM C-TR	GRIBBEN, STEPHANIE A-TR	6884CF55874	UNIT F BLDG 11, WLC	148	WHARF LANDING DR	\$389.04
BLOUNT, EMANUEL (HEIRS)	BLOUNT, CHERRY (HEIRS)	781517017687	NEW DISCOVERY-JACOB DREW TRACT	OFF	OLD HERTFORD RD	\$24.98
BLOUNT, STEPHANIE MICHELLE		780516848901	LOTS 171,172, EDEN HEIGHTS	120	4 VANN ST	\$841.52
BLOUNT, WILLIAM R (HEIRS)	C/O NOAH BLOUNT	783500318102	P/O LOT 6, BRINKLEY TRACT	114	HARRELL RD	\$210.93
BOAN, ARTHUR L	BOAN, BEVERLY J	697008880563	LOT 65 SEC K, AB	305	MOHEGAN TRL	\$807.54
BOAN, ARTHUR L	BOAN, BEVERLY J	697008880600	LOT 63 SEC K, AB	301	MOHEGAN TRL	\$42.55

BOND, BILL	BOND, APRIL	6885LH736956	LEASEHOLD-WOOD DECK	143	TIP TOE RD	\$15.03
BOND, BILL	BOND, APRIL	688500735747	LOT 1, LAKE ERIE SUB'D	141	TIP TOE RD	\$249.42
BOND, BOBBY ALLEN		689700017410	COWPEN NECK TRACT	132	7 MACEDONIA RD	\$412.61
BOND, CARLTON		6896LH209092	LEASEHOLD-DOUBLEWIDE	355	WILDCAT RD	\$306.93
BOND, CARROLL		78340011276	LOT 11, WARD LOTS	440	HAUGHTON RD	\$279.11
BOND, CHIANTI YVETTE		78051682549	LOTS 52,1/2 53, NORTH EDENTON	805	CABARRUS ST	\$316.30
BOND, DAVID LEWIS		780519614890	610 N GRANVILLE ST	610	N GRANVILLE ST	\$599.89
BOND, MARY JANE		780520818417	211 E HICKS ST	211	E HICKS ST	\$747.15
BOND, OPHELIA M		780408893890	210 E ALBEMARLE ST	210	E ALBEMARLE ST	\$408.52
BONNER, ALICE HAYES		688500771156	DANIEL SMITH TRACT	316	TIP TOE RD	\$346.16
BONNER, ALICE HAYES		688500772092	SMITH TRACT	316	TIP TOE RD	\$208.49
BONNER, CARRIE E (DET. LE)		780500179166	LOTS 1,2 SEC C, WOODLAWN PK	618	VIRGINIA RD	\$121.40
BONNER, DWIGHT D		780500270321	LOT 5 SEC C, WOODLAWN PK	410	5 WALKER DR	\$41.32
BONNER, EDWARD (ESTATE)	C/O VIOLET BENNETT	783500485222	MONTGOMERY TRACT	OFF	BURN MILL RD	\$90.86
BONNER, GREGORY K	BONNER, BRENDA R	781517025473	LOTS 52,53, OAKDALE SUB'D	126	OAKDALE DR	\$136.52
BONNER, ISAAC KEITH	BONNER, ELOISE	783500596715	LOT 1, ISAAC SKINNER EST	231	BURN MILL RD	\$110.54
BONNER, JOE L	BONNER, ANGELA H	782500899397	STANLEY BLANCHARD	113	3 HAUGHTON RD	\$111.28
BONNER, LINARD		781600901600	LOT 2, PINE GROVE TERRACE	144	SHANNONHOUSE RD	\$438.39
BONNER, STEPHEN		781513221733	LOTS 4,5, JOHN G WOOD SUB'D	115	PAXTON LN	\$343.59
BOONE, BRENDA		780519626213	714 N GRANVILLE ST	714	N GRANVILLE ST	\$421.73
BOWE, ALICIA	BOWE, TRAVOLTA	780517213705	726 DR MARTIN LUTHER KING JR A	726	DR MARTIN LUTHER KING JR AVE	\$855.18
BOYCE, DEBRA K		697015544314	LOT 19 BLK 12 SEC B, CB	218	ROANOKE TRL	\$249.93
BOYCE, DEBRA K		697015543365	LOT 18 BLK 12 SEC B, CB	220	ROANOKE TRL	\$30.49
BOYCE, NELLIE D BLOUNT		780519606610	111 W CARTER ST	111	W CARTER ST	\$313.38
BOYCE, PATRICE		697015539583	LOT 13 BLK 7 SEC A, CB	703	PASQUENOKE TRL	\$30.49
BOYCE, ROSALYN O	BOYCE, LARRY	689900634418	LOT 5 PCL 8, GEORGE W WHITE	212	4 GEORGE WILLIE DR	\$427.75
BOYCE, STEPHANIE JEAN		689800485466	HOMEPLACE-GOODWIN TRACT	219	SANDY RIDGE RD	\$349.14
BOYD, JOY KIRKMAN		688800255291	UNION STORE TRACT	134	EVANS-BASS RD	\$847.36
BOYETTE, ROSA	FIELDS, CAROLYN	782500933090	LOT 14, YEOPIIM BRL SOC-HOLLEY	122	HOLLEY GROVE RD	\$58.74
BRABBLE, J THOMAS (HEIRS)		783500351982	POLICY TRACT	127	DRUMMOND'S POINT RD	\$769.24
BRADSHAW, NELLIE COTELLAH		781311568082	LOT 58 BLK 310, CC	341	CYPRESS DR	\$22.32
BRENNER, EDWARD OSCAR	C/O ALBERTA LOUISE BRENNER-TAYLOR	689900984058	WHITE TRACT	637	SANDY RIDGE RD	\$102.86
BRICKHOUSE, LAWRENCE WILLARD	BRICKHOUSE, LARMON ROGER	780513149416	HARE TRACT-BEN LEARY	150	MEXICO RD	\$99.56
BRIDGES, WILLIAM E	BRIDGES, DAISY HATHAWAY	781517018155	ELKO JONES TRACT	153	OLD HERTFORD RD	\$606.14
BRIGHTLANE CLOC ACQUISITIONS LLC		688500761654	BOYCE-PERRY-SMITH TRACT	250	TIP TOE RD	\$601.89
BRITTON, DONALD WAYNE		698133284201	LEASEHOLD-D/W	450	2 GILBERT'S BEACH RD	\$386.57
BROCK, JAMES HOLT	BROCK, VERNA VOLDER	697120705432	LOT 171 SEC D, AB	100	8 ARROWHEAD TRL	\$73.62
BROOKS, DREAMA A	BROOKS, DANNY R	781311558749	LOT 23, 1/2 24 BLK 311, CC	344	CYPRESS DR	\$33.46
BROOKS, DREAMA A	BROOKS, DANNY R	781311558794	LOT 25, 1/2 24 BLK 311, CC	348	CYPRESS DR	\$33.46
BROOKS, ROLAND ALLAN - LIFE ESTAT	E	781311562754	LOT 2 BLK 310, CC	302	WOODLAND DR	\$151.86
BROOKS, ROLAND ALLAN - LIFE ESTAT	E	781311562791	LOT 3 BLK 310, CC	304	WOODLAND DR	\$22.32
BROOKS, VALERIE DELORES	BROOKS, TINA (CUSTODIAN)	780518318114	504 DR MARTIN LUTHER KING JR A	504	DR MARTIN LUTHER KING JR AVE	\$548.17
BROTHERS, KELLUM C	BROTHERS, KAY N	780518300493	LOT 3 BLK 4, CHOWAN COURT	202	BOSWELL ST	\$43.57
BROWN, EVERETTE L, JR	BROWN, KERRY W	785500816752	P/O DRUMMOND'S POINT	OFF	DRUMMOND'S POINT RD	\$450.69
BROWN, IRENE	SMITH, NATALIE	697120708004	LOT 182 SEC D, AB	115	MIC MAC TRL	\$42.55
BROWN, JACQUELINE E		697011554996	LOT 62 SEC M, AB	209	POCAHONTAS TRL	\$194.89
BROWN, JACQUELINE E		697011555938	LOT 61 SEC M, AB	207	POCAHONTAS TRL	\$45.03
BROWN, JIMMY NORFLEET JR		698117002215	LOT 12 SEC G, AB	317	PUEBLO TR	\$97.98
BROWN, JOHN WILLIE	BROWN, ISADORA O	780516847862	LOTS 167,168, EDEN HEIGHTS	120	0 VANN ST	\$433.07
BROWN, JOHN WILLIE	BROWN, ISADORA O	780516847887	LOTS 169,170, EDEN HEIGHTS	120	2 VANN ST	\$53.02
BROWN, JOHN WILLIE		782400799056	LUCINDA BROWN	845	YEOPIIM RD	\$7.03
BROWN, ROBERT EUGENE		782600609237	BLANCHARD LAND	210	THICK NECK RD	\$294.70
BRUCE, MATTIE EDNEY	C/O MATTIE M NELSON	790000232830	EDNEY TRACT	OFF	SANDY RIDGE RD	\$72.87
BRUCE, MATTIE EDNEY	C/O MATTIE M NELSON	790003344392	HOMEPLACE-EDNEY TRACT	OFF	SANDY RIDGE RD	\$38.17
BRUNSON, OWEN	BRUNSON, MARGARET HOLLEY	689900986287	C B WHITE TRACT	643	SANDY RIDGE RD	\$136.65
BRYANT, SANDRA V	BRYANT, MATTHEW L	784500493685	LOT 73, RIVERSOUND	729	BATTS ISLAND RD	\$359.90
BRYANT, ULYSSES G, JR	COULTER, EVELYN BRYANT	689500390561	G H HARRIS TRACT	OFF	WILDCAT RD	\$105.43
BRYANT, ULYSSES G, JR		689513393917	LEASEHOLD-D/W	345	WILDCAT RD	\$279.70
BRYANT, ULYSSES G, JR	BRYANT, EVELYN V	689500393917	NEWBY TRACT	345	WILDCAT RD	\$88.49
BULLOCK, ALBERT L (HEIRS)		781314432635	LOT 6 BLK 106, CC	411	SURFSIDE DR	\$111.55
BULLOCK, ALBERT L (HEIRS)		781314432651	LOT 7 BLK 106, CC	413	SURFSIDE DR	\$125.10
BULLOCK, MITCH		697120806568	LOT 202 SEC E, AB	116	SHOSHONE TRL	\$42.55
BUNCH, CHARLES GARY -TRUSTEE	C/O WAYNE CONWAY BUNCH	780516838845	LOT 126, NORTH EDENTON	100	6 N BROAD ST	\$843.40
BUNCH, EARL C	BUNCH, DOROTHY N	781311556510	LOT 1 BLK 314, CC	346	JUNIPER DR	\$26.77
BUNCH, GEORGIANNA EASON		698200614267	LOT 1, MARTHA MODLIN SUB'D	821	DILLARD'S MILL RD	\$130.44
BUNCH, HARRISON (CHILDREN HEIRS)	BUNCH, VILLA	781514322962	BUNCH TRACT	163	PAXTON LN	\$283.43
BUNCH, JANE COPELAND	BUNCH, AMANDA HOPE	790000261700	SILAS GOODWIN TRACT	523	CENTER HILL RD	\$308.93
BUNCH, KENNETH RAY		688800127276	ASHLEY TRACT	222	BEECH FORK RD	\$656.49
BURCHETT, MELODY		780409074373	LOT 20, WESTOVER HEIGHTS	101	IREDELL DR	\$867.90
BURGESS, RACHEL		689700052098	BROWNTRIDGE TRACT	136	MORRISTOWN RD	\$602.38
BURNSIDE, SUZANNE COOPER		781405092492	LOT 36, VILLAGE CREEK SUB'D	101	VILLAGE CREEK DR	\$50.93
BURRIS, BOBBY L	BURRIS, ILONA	697119700118	LOT 13 SEC C, AB	813	ARROWHEAD TRL	\$25.59
BURWELL, CORINE NIXON		780520801670	409 N OAKUM ST	409	N OAKUM ST	\$611.08
BUTTON, TIMOTHY WILLIAM		781314443572	LOT 4 BLK 110, CC	321	CORAL LN	\$476.72
BYRD, SHANTISE		780408891928	RESIDENCE	213	N OAKUM ST	\$796.99
BYRD, STEPHANIE		780516848882	LOTS 200-204, EDEN HEIGHTS	200	CHOWAN AVE	\$106.03
BYRUM, BRENDA KAY		687900467191	HOMEPLACE-BYRUM TRACT	214	RIVER RD	\$354.52
BYRUM, CLINTON VANDY		688900497039	LOT 1-BYRUM-BANDON TRACT	202	NIXON RD	\$167.47
BYRUM, CLINTON VANDY		688900488992	LOT 2-BYRUM-BANDON TRACT	152	NIXON RD	\$108.47
BYRUM, HAZEL T	MILLER, HAZELENE M	790200220048	BYRUM TRACT	725	HAPPY HOME RD	\$472.90
BYRUM, JAMES DANIEL		688900491346	BYRUM-BANDON TRACT	212	NIXON RD	\$167.22
BYRUM, JESSE L, III	BYRUM, PATRICIA C	697015532848	LOT 2 BLK 5 SEC A, CB	225	PAMLICO TRL	\$92.62
BYRUM, JESSE L, III	BYRUM, PATRICIA C	697015531898	LOT 1 BLK 5 SEC A, CB	227	PAMLICO TRL	\$760.73
BYRUM, MARK GLENN		687910363336	BYRUM TRACT	102	9 SQUIRRELS HOLLOW LN	\$453.63
BYRUM, MITCHELL FAHEY		698100604550	DILLARD'S MILL TRACT	426	DILLARD'S MILL RD	\$105.58
BYRUM, SANDRA KAY		697000508532	NIXON-PARRISH TRACT	350	RIVER RD	\$145.15
BYRUM, VALERIE C	BYRUM, ASHLEY D	791200014604	J H HOWELL TRACT	OFF	COUNTY LINE RD	\$59.40
BYRUM, VALERIE C	BYRUM, ASHLEY D	791200022283	E A LANE TRACT	OFF	LESTER LANE RD	\$26.35
BYRUM, VALERIE COPELAND		791200322225	I A LANE TRACT	166	LESTER LANE RD	\$786.83
BYRUM, VALERIE COPELAND		791200341478	POND-CHAPPELL TRACT	OFF	LESTER LANE RD	\$845.09
BYRUM, VALERIE COPELAND		791200542462	CHAPPELL TRACT	935	COUNTY LINE RD	\$422.01
BYRUM, VALERIE COPELAND		790200708954	W W FOREMAN TRACT	OFF	SKINNER RD	\$128.26
C&M VENTURES LLC		781314441876	LOT 12 BLK 110, CC	305	CORAL LN	\$84.85
C&M VENTURES LLC		781314441956	SWAMP, NEXT TO RR TRACT, CC	OFF	CORAL LN	\$108.40
CANDRILL, MADELINE M		781315522976	LOT 31 BLK 104, CC	609	CORAL LN	\$31.23
CAREY, THOMAS J	CAREY, HOLLY	784600403983	LOT 49, RIVERSOUND	307	PLANTATION CIR	\$923.04
CARMELLA ANNE GARCIA LLC	C/O LEONORA A PACHECO	780408798365	229 E CHURCH ST	229	E CHURCH ST	\$893.00
CARSON, GLORIA PHELPS		782500984119	HOLLY GROVE-WHITE	110	8 HAUGHTON RD	\$167.22
CARTER, CATHERINE L	C/O ERNEST GOODWIN	780520803442	402 N OAKUM ST	402	N OAKUM ST	\$529.31

CARTER, JEFFERY M	CARTER, MAXINE W	689600761875	BRIALE TRACT	103	2 VIRGINIA RD	1	\$29.44
CARTER, JOHN DANIEL, JR		782400488070	HOLLEY GROVE	731	YEOPIM RD		\$100.54
CARTER, JOSETTE LEE BEASLEY		780518205852	LOT 3 BLK 1, CHOWAN COURT	309	BOSWELL ST		\$798.16
CARTER, WILLIS	C/O ERNEST GOODWIN	780520803482	REAR LOT, OFF N OAKUM ST	OFF	N OAKUM ST		\$21.57
CARTWRIGHT, GLEN L	CARTWRIGHT, KATHERINE MAGEE	689500621091	P/O LOT 2, COFIELD-FRANCIS	405	MEXICO RD	1	\$962.40
CAULDE, WILLIAM		781513224660	SPEIGHT TRACT	120	PAXTON LN		\$502.69
CBC COINJOCK LLC		780515743095	LOT 29, ALBEMARLE COURT	218	HAWTHORNE RD	1	\$366.01
CEMETERY		689900041413	SMITH TRACT	214	8 VIRGINIA RD		\$410.32
CERNILLI, VICTORIA	PIERCE, DESIE E	780518403701	421 DR MARTIN LUTHER KING JR A	421	DR MARTIN LUTHER KING JR AVE		\$189.33
CHAMBERS, DAVID	CHAMBERS, PAMELA	781315541327	LOT 22 BLK 220, CC	216	BLUEGILL CIR		\$432.19
CHAPPELL, JEANETTE BUNCH	SAUNDERS, SYLVIA BUNCH	688800252374	HOMEPLACE-TOM HOLLOWELL TRACT	141	EVANS-BASS RD		\$18.17
CHAPPELL, JOSEPH MARK	CHAPPELL, LISA COPELAND	791300329166	J T CHAPPELL TRACT	OFF	COUNTY LINE RD		\$379.80
CHAPPELL, JOSEPH MARK	CHAPPELL, LISA COPELAND	791300416272	J T CHAPPELL TRACT	OFF	COUNTY LINE RD		\$245.56
CHAPPELL, RUSSELL DEWEY	CHAPPELL, DORIS BEACH	790200966376	CHAPPELL TRACT	344	JORDAN LOOP RD		\$66.93
CHERRY, EDWARD (HEIRS)		780516938255	501 COKE AVE	501	COKE AVE		\$134.66
CHESSON, KELLY	BASNIGHT, RALEIGH PERCY	780513127270	P/O LOT 5, J E BROTHERS EST	OFF	DR MARTIN LUTHER KING JR AVE		\$43.38
CHESSON, MELVIN	CHESSON, ETHEL MAE	783500032313	HOLLEY GROVE	944	HAUGHTON RD		\$81.60
CHOWAN COUNTY		780519615435	129 W PETERSON ST	129	W PETERSON ST		\$73.05
CHOWAN COUNTY		697015538532	LOT 32 BLK 6 SEC A, CB	201	MANTEO TRL		\$31.72
CHOWAN COUNTY		697120708031	LOT 183 SEC D, AB	117	MIC MAC TRL		\$42.55
CHRISTIAN, KENNETH E	CHRISTIAN, MICHELLE M	781310466377	LOTS 24,25,26 BLK 304, CC	224	MAGNOLIA DR		\$329.25
CLARK, MARION P		697008893132	LOT 27 SEC K, AB	905	BLACKFOOT TRL		\$42.55
CLARK, MARION P		697008893175	LOT 26 SEC K, AB	907	BLACKFOOT TRL		\$42.55
CLARK, MATTHEW C	CLARK, LAURA A	784500279221	LOT 166, RIVERSOUND	105	COLLETON CIR		\$400.79
CLARK, SALLYANN		791200697100	WARD TRACT	112	1 COUNTY LINE RD		\$85.50
CLAYTON, SAMUEL ROBERT		697014448891	LOT 10 BLK 9 SEC B, CB	311	COREE TRL		\$132.45
CLAYTON, SAMUEL ROBERT		697014449840	LOT 11 BLK 9 SEC B, CB	309	COREE TRL		\$76.26
CLAYTON, TAMMY MCKEOWN		697015541307	LOT 30 BLK 11 SEC B, CB	404	TUSCARORO TR		\$79.57
COBB, DUFFY A	DAIL, PATRICIA	689900765323	WILLIAMS TRACT	430	CISCO RD		\$11.17
COBB, PATSY P	RICHARDSON, BRENDA P	689412970231	LOT 6 SEC B, MORGAN PARK	111	ROBIN LN	2	\$73.92
COFIELD, ALICE DOWNING		697015537833	LOT 12 BLK 5 SEC A, CB	205	PAMLICO TRL		\$76.26
COFIELD, JUNIUS ALEXANDER, SR		697015631407	LOT 28 BLK 7 SEC A, CB	321	7 ROCKY HOCK RD		\$93.69
COFIELD, MELVIN E		790100349555	LOT 2, P QUINTO EST	424	HAPPY HOME RD		\$677.81
COFIELD, PEARLY B	COFIELD, CARRIE	689500399954	SARA FRYE TRACT	329	WILDCAT DR		\$364.53
COFIELD, WILLIAM L	COFIELD, MARY	689900042167	SMITH TRACT	214	8 VIRGINIA RD		\$410.32
COFIELD, WILLIAM L	COFIELD, MARY	689900045196	SMITH TRACT	214	8 VIRGINIA RD		\$410.32
COFIELD, WINTHRO R	COFIELD, MARJORIE	781512172541	LOT 8, J G WOOD SUB'D	100	PAXTON LN		\$558.97
COLEMAN, MARY E		780516849937	LOTS 195,196, EDEN HEIGHTS	121	1 CASON ST		\$53.02
COLLINS, MARSHALL G	COLLINS, DEBRA A	699000029437	SPEIGHT-Z T EVANS TRACT	105	CISCO RD		\$216.21
COLLINS, MARSHALL G	COLLINS, DEBRA A	699000027439	SPEIGHT TRACT	103	CISCO RD	1	\$607.30
COOKE, STEPHEN W		697120817823	LOT 16 SEC E, AB	161	1 ARAPAHOE TRL		\$708.34
COPELAND, GENE AUGUSTA	COPELAND, BRENDA JEAN	780500596919	LOT 2, QUARTER TRACT	245	WHITEMON LN		\$128.97
COPELAND, HENRY MARSHALL		790200481907	LOT 2, D C COPELAND TRACT	620	RYLAND RD		\$617.83
COPELAND, JO ELLEN		688800255486	MARK BUNCH TRACT	130	EVANS-BASS RD		\$108.97
COPELAND, LUTHER C, JR	COPELAND, ANNA C	780407582910	112 BLOUNT ST	112	BLOUNT ST	1	\$784.90
COPELAND, MARY JANE	WHITE, WILLIAM LEE, SR	780500789442	MAKELY TRACT-LOTS G&I	OFF	WHITEMON LN		\$75.19
COPELAND, MARY JANE	WHITE, WILLIAM LEE, SR	780500886229	LOTS L, C, R, MAKELY TRACT	OFF	WHITEMON LN		\$81.14
COPELAND, MARY JANE	WHITE, WILLIAM LEE, SR	780500894116	LOT M, MAKELY TRACT	OFF	WHITEMON LN		\$78.40
COPELAND, MARY JANE	WHITE, WILLIAM LEE, SR	780600723240	JONES MILL POND TRACT	OFF	WHITEMON LN		\$107.98
COPELAND, MARY JANE	WHITE, WILLIAM LEE, SR	780500483840	LOT 8, QUARTER TRACT	OFF	WHITEMON LN		\$97.33
COPELAND, MARY JANE	WHITE, WILLIAM LEE, SR	780500489159	P/O LOTS 6 & 7, QUARTER TRACT	211	WHITEMON LN		\$854.63
COPELAND, PATRICIA MORRING	COPELAND, TEKNIKA LAJUAN	698200836532	J O TWINE TRACT	152	CANNONS FERRY RD		\$78.24
COPELAND, STEWARD EUGENE		689900854872	LOT 5, WALLACE COPELAND HRS	528	SANDY RIDGE RD		\$86.50
COPELAND, TERESA		688600982092	P/O LOT 2, P C ASHLEY TR	120	5 MACEDONIA RD		\$736.97
COPELAND, WALLACE ELTON		689900855919	LOT 4, WALLACE COPELAND HRS	532	SANDY RIDGE RD		\$77.33
COPELAND, WILLIAM CHRISTOPHER		699100831850	R K DAIL-EASON TRACT	124	FORK RD		\$132.69
COPELAND, WILLIAM L		69931H143782	LEASEHOLD - M/H	738	CANNONS FERRY RD		\$21.90
COPELAND-SCARBORO, LLC		780407687891	OLD BELK STORE	213	S BROAD ST	4	\$432.80
COSTON, CORA L		790003237481	FELTON-BOYCE TRACT	901	SANDY RIDGE RD		\$90.56
COSTON, CORA L		790003239362	HOLLEY TRACT	OFF	SANDY RIDGE RD		\$12.15
COULTER, DOROTHY ELLIOTT		69920031303	WILLIAMS TRACT	121	CANNONS FERRY RD		\$61.97
COULTER, KEVIN, JR		790000210490	LAYDEN-JORDAN TRACT	810	SANDY RIDGE RD		\$110.54
COX, FRANK A		781311650107	LOT 11 BLK 314, CC	366	JUNIPER DR		\$31.88
COXE, WILLIAM MILES BADHAM	COXE, REGAN SMITH	780412283563	LEASEHOLD - BOATSLIP - #40 EDE	OFF	W QUEEN ST		\$71.39
CRIDDLE, JAMES W	CRIDDLE, JANICE W	688500625089	BEMBRIDGE TRACT	228	EMPEROR LANDING RD		\$351.76
CRIDDLE, JAMES W	CRIDDLE, JANICE W	780500082123	BERRYMAN TRACT	703	VIRGINIA RD		\$411.03
CROSBY, DEBBIE C		782600523273	LOT 3, RUFUS & DOROTHY COATS	113	THICK NECK RD		\$125.41
CROSS, RODNEY L		781310451384	LOT 22 BLK 317, CC	423	DOGWOOD DR		\$366.00
CROSS, RODNEY L		781310450486	LOT 23 BLK 317, CC	420	DOGWOOD DR		\$42.06
CROSS, RODNEY L		781310450534	LOT 24 BLK 317, CC	418	DOGWOOD DR		\$34.87
CROSS, RODNEY L		781310450631	LOT 25 BLK 317, CC	416	DOGWOOD DR		\$22.06
CUELLAR, BARBARA CAROL (LE)		697014439683	LOTS 14,15,16 BLK 6 SEC A, CB	301	MANTEO TRL		\$226.54
CUELLAR, ERICA MILEIDY	CUELLAR, BARBARA C	697014438621	LOT 12 BLK 6 SEC A, CB	309	MANTEO TRL		\$75.52
CUELLAR, ERICA MILEIDY	CUELLAR, BARBARA C	697014438680	LOT 13 BLK 6 SEC A, CB	307	MANTEO TRL		\$91.14
CUNNINGHAM, ANDRA	WOOD, MARION	783500001796	EMANUEL BROWN TRACT	823	HAUGHTON RD		\$97.61
CUNNINGHAM, ANDRA E	ARTERBRIDGE, ANTHONY (HEIRS)	780520803063	207 E ALBEMARLE ST	207	E ALBEMARLE ST		\$859.31
CYPRESS LANDING MARINA LLC	C/O GARY HEGINBOTHAM	780520816419	COR-N OAKUM & W HICKS	612	N OAKUM ST	1	\$106.12
CYPRESS LANDING MARINA LLC	C/O GARY HEGINBOTHAM	688600369332	BOND-PEARCE (MARINA)	251	COWPEN NECK RD	5	\$203.41
CYPRESS LANDING MARINA LLC	C/O GARY HEGINBOTHAM	780516829904	BOND STREET APARTMENTS	100	O N OAKUM ST		\$830.09
CYPRESS LANDING MARINA LLC	C/O GARY HEGINBOTHAM	688600464021	PEARCE TRACT	233	COWPEN NECK RD		\$111.46
DAIL, RICHARD D		791100039422	P/O DAIL HOMEPLACE	OFF	COUNTY LINE RD		\$281.00
DAIL, TERESA G		698117010170	LOT 3 SEC H, AB	219	CREEK TRL		\$293.64
DALE, TAMMY	DALE, SHAWN	688800583614	HASTE-MONROE TRACT	OFF	EVANS CHURCH RD		\$221.68
DALTON, DANIEL EUGENE	DALTON, DEBORAH ANN	697008885558	LOT 95 SEC K, AB	316	ONEIDA TRL		\$42.55
DARDEN, AMANDA LYNN	REED, MATTHEW JUSTIN	791300444363	LOT 2, WINSLOW SUB'D	828	GLIDEN RD		\$486.64
DARDZINSKI, JENNIFER L	DARDZINSKI, PAUL V	697120902920	LOTS 49,50 SEC F, AB	150	6 CROW TRL		\$521.50
DARDZINSKY, JENNIFER STYONS		697007679934	LOT 82 SEC B, AB	306	APACHE TRL		\$66.42
DARDZINSKY, JENNIFER STYONS		697007679978	LOT 81 SEC B, AB	308	APACHE TRL		\$601.80
DARDZINSKY, JENNIFER STYONS		697007780001	LOT 80 SEC B, AB	310	APACHE TRL		\$43.13
DARLINGTON, ADELINE T	C/O PAULINE ADELEKE	780408795589	120 E GALE ST	120	E GALE ST		\$89.66
DAVIS, BERNARD B	DAVIS, MARY B	780515733738	LOT 51+, ALBEMARLE COURT	211	HAWTHORNE RD		\$984.66
DAVIS, CHARLES M	DAVIS, DONNA C	699400920207	G W BLANCHARD TRACT	412	9 VIRGINIA RD		\$604.87
DAVIS, GAIL E	DAVIS, JOHN	689515720521	LOT 9 BLK 2, FORREST PK	353	MEXICO RD	1	\$138.09
DEFOUW, MARGARET T		688412878296	LOT 31 SEC 1, RIVERTON	112	OAK RIDGE DR		\$933.11
DEFOUW, MARGARET T		688412878302	LOT 32 SEC 1, RIVERTON	110	OAK RIDGE DR		\$146.15
DEFOUW, MARGARET T		688412879270	LOT 30, SEC 1, RIVERTON	200	OAK RIDGE DR		\$144.01
DEGUZMAN, LARRY K	DEGUZMAN, CHERLYE A	781310359925	LAKE LESTER, CC	OFF	DOGWOOD DR		\$93.37
DEJESUS, MARY L		699100136390	HOMEPLACE-HENRY HOLLEY	291	3 VIRGINIA RD		\$266.03
DEMPSEY, ROBERT L	DEMPSEY, MILDRED ANN (HEIRS)	780513049177	J A BOND TRACT	OFF	MEXICO RD		\$9.17

DEMPSTER, LEONARD, SR		781311565801	LOT 34, 1/2 35 BLK 309, CC	309	WOODLAND DR	\$112.46
DEVONE, ADA R		69911080303	LEASEHOLD - M/H	122	GREEN RD	\$109.06
DICATALDO, PATRICIA		781314445648	LOT 4 BLK 220, CC	521	ROCKFISH ST	\$34.61
DICATALDO, PATRICIA		781314444848	LOT 6 BLK 220, CC	525	ROCKFISH ST	\$87.00
DICKEY, GOLENIA SYKES	LANE, CLARA SYKES	781513021578	LOT 44, OAKDALE SUB'D	108	OAKDALE DR	\$71.63
DILLARD, BLANCHE		790001473194	LOT 5, TIM WHITE SUB'D	133	HAPPY HOME RD	\$119.97
DILLARD, FRANCIS C (DET LE)		689800843597	HALL TRACT	940	GREENHALL RD	\$255.43
DILLARD, PATRICIA ANN		698000788026	LOT 7, WOMBLE-FELTON TRACT	380	5 ROCKY HOCK RD	\$260.34
DMP HOLDINGS LLC		780518311356	101 VALENTINE AVE	700	DR MARTIN LUTHER KING JR AVE	\$30.72
DOMINGUEZ, ANAHI JULISA	BERMUDEZ, HECTOR RAYMUNDO	780516736008	802 BADHAM RD	802	BADHAM RD	\$524.24
DOWNING, RAYMOND	DOWNING, SHEILA KAY	780600131420	HANCOCK TRACT	200	8 HANCOCK LN	\$520.01
DRAKE, CHRISTINE E		781310456874	LOT 9 BLK 316, CC	116	WATER LILLY LOOP	\$257.22
DREW, MARY (HEIRS)	C/O DAPHNE DREW	689500381688	SHEPPARD TRACT	121	6 DREW LN	\$147.90
DREW, MARY (HEIRS)	C/O DAPHNE DREW	689600304228	SHEPPARD TRACT	336	WILDCAT RD	\$212.99
DREW, WILLIE AARON, JR		780520800238	144 E CARTERET ST	144	E CARTERET ST	\$114.86
DUNLOW, MAIZEL LEARY		780516847354	LOT 204, EDEN HEIGHTS	100	6 BADHAM RD	\$772.65
DUPRAW, ANGELA	DUPRAW, GEORGE	697008991415	LOT 174 SEC K, AB	307	CHINOOK TRL	\$424.17
DWM PROPERTIES LLC	DANNY WAYNE MEEKS	780520907959	LOT 104, COLONIAL VILLAGE	108	PENDELTON TRACE	\$221.60
DWM PROPERTIES LLC	DANNY WAYNE MEEKS	780520908539	LOT 116, COLONIAL VILLAGE	126	BRIDGETOWNE AVE	\$221.60
DWM PROPERTIES LLC	DANNY WAYNE MEEKS	780520908654	LOT 115, COLONIAL VILLAGE	101	BARFOOT CT	\$221.60
DWM PROPERTIES LLC	DANNY WAYNE MEEKS	780520907608	LOT 113, COLONIAL VILLAGE	105	BARFOOT CT	\$221.60
DWM PROPERTIES LLC	DANNY WAYNE MEEKS	781517011024	LOT 51, COLONIAL VILLAGE	123	BRIDGETOWNE AVE	\$221.60
DWM PROPERTIES LLC	DANNY WAYNE MEEKS	781517011039	LOT 53, COLONIAL VILLAGE	121	BRIDGETOWNE AVE	\$221.60
DWM PROPERTIES LLC	DANNY WAYNE MEEKS	781517011154	LOT 55, COLONIAL VILLAGE	119	BRIDGETOWNE AVE	\$221.60
DWM PROPERTIES LLC	DANNY WAYNE MEEKS	781517011298	LOT 57, COLONIAL VILLAGE	113	BRIDGETOWNE AVE	\$221.60
DWM PROPERTIES LLC	DANNY WAYNE MEEKS	781517012021	LOT 52, COLONIAL VILLAGE	224	WINBORNE LN	\$221.60
DWM PROPERTIES LLC	DANNY WAYNE MEEKS	781517001747	LOT 42, COLONIAL VILLAGE	234	WINBORNE LN	\$221.60
DWM PROPERTIES LLC	DANNY WAYNE MEEKS	781517001862	LOT 44, COLONIAL VILLAGE	232	WINBORNE LN	\$221.60
DWM PROPERTIES LLC	DANNY WAYNE MEEKS	781517001877	LOT 46, COLONIAL VILLAGE	230	WINBORNE LN	\$221.60
DWM PROPERTIES LLC	DANNY WAYNE MEEKS	781517001919	LOT 49, COLONIAL VILLAGE	128	BRIDGETOWNE AVE	\$221.60
DWM PROPERTIES LLC	DANNY WAYNE MEEKS	781517001981	LOT 48, COLONIAL VILLAGE	225	WINBORNE LN	\$221.60
DWM PROPERTIES LLC	DANNY WAYNE MEEKS	781517002794	LOT 31, COLONIAL VILLAGE	245	WINBORNE LN	\$221.60
DWM PROPERTIES LLC	DANNY WAYNE MEEKS	780520908759	LOT 110, COLONIAL VILLAGE	102	BARFOOT CT	\$221.60
DWM PROPERTIES LLC	DANNY WAYNE MEEKS	780520908808	LOT 106, COLONIAL VILLAGE	105	PENDELTON TRACE	\$221.60
DWM PROPERTIES LLC	DANNY WAYNE MEEKS	780520908867	LOT 107, COLONIAL VILLAGE	103	PENDELTON TRACE	\$221.60
DWM PROPERTIES LLC	DANNY WAYNE MEEKS	780520909718	LOT 109, COLONIAL VILLAGE	120	BRIDGETOWNE AVE	\$221.60
DWM PROPERTIES LLC	DANNY WAYNE MEEKS	780520909847	LOT 108, COLONIAL VILLAGE	101	PENDELTON TRACE	\$221.60
DWM PROPERTIES LLC	DANNY WAYNE MEEKS	780520917155	LOT 99, COLONIAL VILLAGE	100	MIDDLESBROUGH LN	\$221.60
DWM PROPERTIES LLC	DANNY WAYNE MEEKS	780520917289	LOT 94, COLONIAL VILLAGE	101	MIDDLESBROUGH LN	\$221.60
DWM PROPERTIES LLC	DANNY WAYNE MEEKS	780520918084	LOT 102, COLONIAL VILLAGE	104	PENDELTON TRACE	\$221.60
DWM PROPERTIES LLC	DANNY WAYNE MEEKS	780520919208	LOT 92, COLONIAL VILLAGE	105	MIDDLESBROUGH LN	\$221.60
DWM PROPERTIES LLC	DANNY WAYNE MEEKS	780520919257	LOT 91, COLONIAL VILLAGE	107	MIDDLESBROUGH LN	\$221.60
DWM PROPERTIES LLC	DANNY WAYNE MEEKS	780520919296	LOT 90, COLONIAL VILLAGE	109	MIDDLESBROUGH LN	\$221.60
DWM PROPERTIES LLC	DANNY WAYNE MEEKS	780520919386	LOT 86, COLONIAL VILLAGE	105	BELVEDERE LN	\$221.60
DWM PROPERTIES LLC	DANNY WAYNE MEEKS	780520919564	LOT 77, COLONIAL VILLAGE	106	BELVEDERE LN	\$221.60
DWM PROPERTIES LLC	DANNY WAYNE MEEKS	780520906596	LOT 120, COLONIAL VILLAGE	200	COKE AVE	\$221.60
DWM PROPERTIES LLC	DANNY WAYNE MEEKS	780520918124	LOT 98, COLONIAL VILLAGE	102	MIDDLESBROUGH LN	\$221.60
DWM PROPERTIES LLC	DANNY WAYNE MEEKS	780520918258	LOT 93, COLONIAL VILLAGE	103	MIDDLESBROUGH LN	\$221.60
DWM PROPERTIES LLC	DANNY WAYNE MEEKS	780520918425	LOT 83, COLONIAL VILLAGE	111	BELVEDERE LN	\$221.60
DWM PROPERTIES LLC	DANNY WAYNE MEEKS	780520919032	LOT 101, COLONIAL VILLAGE	102	PENDELTON TRACE	\$221.60
DWM PROPERTIES LLC	DANNY WAYNE MEEKS	780520919081	LOT 100, COLONIAL VILLAGE	114	BRIDGETOWNE AVE	\$221.60
DWM PROPERTIES LLC	DANNY WAYNE MEEKS	781517000721	LOT 38, COLONIAL VILLAGE	137	BRIDGETOWNE AVE	\$221.60
DWM PROPERTIES LLC	DANNY WAYNE MEEKS	781517000735	LOT 40, COLONIAL VILLAGE	135	BRIDGETOWNE AVE	\$221.60
DWM PROPERTIES LLC	DANNY WAYNE MEEKS	781517000851	LOT 41, COLONIAL VILLAGE	133	BRIDGETOWNE AVE	\$221.60
DWM PROPERTIES LLC	DANNY WAYNE MEEKS	781517000865	LOT 43, COLONIAL VILLAGE	131	BRIDGETOWNE AVE	\$221.60
DWM PROPERTIES LLC	DANNY WAYNE MEEKS	781517000980	LOT 45, COLONIAL VILLAGE	129	BRIDGETOWNE AVE	\$221.60
DWM PROPERTIES LLC	DANNY WAYNE MEEKS	781517000995	LOT 47, COLONIAL VILLAGE	127	BRIDGETOWNE AVE	\$221.60
DWM PROPERTIES LLC	DANNY WAYNE MEEKS	781517001721	LOT 39, COLONIAL VILLAGE	236	WINBORNE LN	\$251.88
DWM PROPERTIES LLC	DANNY WAYNE MEEKS	781517002917	LOT 50, COLONIAL VILLAGE	226	WINBORNE LN	\$221.60
DWM PROPERTIES LLC	DANNY WAYNE MEEKS	781517003709	LOT 30, COLONIAL VILLAGE	243	WINBORNE LN	\$221.60
DWM PROPERTIES LLC	DANNY WAYNE MEEKS	781517003814	LOT 29, COLONIAL VILLAGE	241	WINBORNE LN	\$221.60
DWM PROPERTIES LLC	DANNY WAYNE MEEKS	781517003838	LOT 28, COLONIAL VILLAGE	239	WINBORNE LN	\$221.60
DWM PROPERTIES LLC	DANNY WAYNE MEEKS	781517003953	LOT 27, COLONIAL VILLAGE	237	WINBORNE LN	\$221.60
DWM PROPERTIES LLC	DANNY WAYNE MEEKS	781517003968	LOT 26, COLONIAL VILLAGE	235	WINBORNE LN	\$221.60
DWM PROPERTIES LLC	DANNY WAYNE MEEKS	781517010245	LOT 89, COLONIAL VILLAGE	108	BRIDGETOWNE AVE	\$221.60
DWM PROPERTIES LLC	DANNY WAYNE MEEKS	781517010336	LOT 87, COLONIAL VILLAGE	103	BELVEDERE LN	\$221.60
DWM PROPERTIES LLC	DANNY WAYNE MEEKS	781517010385	LOT 88, COLONIAL VILLAGE	101	BELVEDERE LN	\$221.60
DWM PROPERTIES LLC	DANNY WAYNE MEEKS	781517010511	LOT 75, COLONIAL VILLAGE	104	BELVEDERE LN	\$221.60
DWM PROPERTIES LLC	DANNY WAYNE MEEKS	781517013073	LOT 25, COLONIAL VILLAGE	233	WINBORNE LN	\$221.60
DWM PROPERTIES LLC	DANNY WAYNE MEEKS	781517013098	LOT 24, COLONIAL VILLAGE	231	WINBORNE LN	\$221.60
DWM PROPERTIES LLC	DANNY WAYNE MEEKS	781517013315	LOT 62, COLONIAL VILLAGE	210	WINBORNE LN	\$221.60
DWM PROPERTIES LLC	DANNY WAYNE MEEKS	781517013420	LOT 64, COLONIAL VILLAGE	208	WINBORNE LN	\$221.60
DWM PROPERTIES LLC	DANNY WAYNE MEEKS	781517013435	LOT 66, COLONIAL VILLAGE	206	WINBORNE LN	\$221.60
DWM PROPERTIES LLC	DANNY WAYNE MEEKS	781517013551	LOT 68, COLONIAL VILLAGE	204	WINBORNE LN	\$221.60
DWM PROPERTIES LLC	DANNY WAYNE MEEKS	781517012036	LOT 54, COLONIAL VILLAGE	222	WINBORNE LN	\$221.60
DWM PROPERTIES LLC	DANNY WAYNE MEEKS	781517012140	LOT 56, COLONIAL VILLAGE	220	WINBORNE LN	\$221.60
DWM PROPERTIES LLC	DANNY WAYNE MEEKS	781517012296	LOT 58, COLONIAL VILLAGE	214	WINBORNE LN	\$221.60
DWM PROPERTIES LLC	DANNY WAYNE MEEKS	781517012313	LOT 59, COLONIAL VILLAGE	111	BRIDGETOWNE AVE	\$221.60
DWM PROPERTIES LLC	DANNY WAYNE MEEKS	781517012328	LOT 61, COLONIAL VILLAGE	109	BRIDGETOWNE AVE	\$221.60
DWM PROPERTIES LLC	DANNY WAYNE MEEKS	781517012391	LOT 60, COLONIAL VILLAGE	212	WINBORNE LN	\$221.60
DWM PROPERTIES LLC	DANNY WAYNE MEEKS	781517012432	LOT 63, COLONIAL VILLAGE	107	BRIDGETOWNE AVE	\$221.60
DWM PROPERTIES LLC	DANNY WAYNE MEEKS	781517013659	LOT 11, COLONIAL VILLAGE	205	WINBORNE LN	\$221.60
DWM PROPERTIES LLC	DANNY WAYNE MEEKS	781517013710	LOT 10, COLONIAL VILLAGE	203	WINBORNE LN	\$221.60
DWM PROPERTIES LLC	DANNY WAYNE MEEKS	781517014103	LOT 23, COLONIAL VILLAGE	229	WINBORNE LN	\$221.60
DWM PROPERTIES LLC	DANNY WAYNE MEEKS	781517014118	LOT 22, COLONIAL VILLAGE	227	WINBORNE LN	\$221.60
DWM PROPERTIES LLC	DANNY WAYNE MEEKS	781517014233	LOT 21, COLONIAL VILLAGE	225	WINBORNE LN	\$221.60
EAST CAROLINA RADIO INC		780512961365	RADIO STATION	133	1 PARADISE RD	\$423.14
EASTERN OUTDOOR MARKETING INC		780500365268	OLD ROBERTS MOTEL	538	VIRGINIA RD	\$813.10
EDENTON CHRISTIAN RADIO INC		781700102846	BARBER TRACT	190	0 PARADISE RD	\$977.31
EDMONDSON, FRANKLIN S	EDMONDSON, LUCY E	780407698083	ROCHELLE CLEANERS	104	E QUEEN ST	\$328.89
EDMONDSON, FRANKLIN S		780407596607	RICKS LAUNDRY	209	W CHURCH ST	\$911.49
EDNEY, LUCY B (HEIRS)	C/O MATTIE NELSON	689900769464	DILLARD TRACT	539	SANDY RIDGE RD	\$134.01
EDWARDS, WILLIAM LEE		697011564199	LOT 8 SEC M, AB	206	POCAHONTAS TRL	\$45.45
ELLIOTT, DOROTHY MAE		698200939308	JOSEPH WILLIAMS TRACT	123	CANNONS FERRY RD	\$81.71
ELLIOTT, DOUGLAS EDWARD	ELLIOTT, KATHY JOHNSON	688700951107	LOT 4, MORRIS LANE EST II	126	MORRIS LN	\$89.23
ELLIOTT, KATHRYN JEANNETTE		698100878947	ALICE M SHANNON TRACT	510	WALTON LN	\$91.95
ELLIOTT, MILTON L	ELLIOTT, CATHERINE S	780500970523	REEVES-STALLINGS TRACT	130	PARADISE SPUR RD	\$74.20
ELLIOTT, OSCAR III		698100985453	E N ELLIOTT TRACT	136	GREEN RD	\$113.69
ELLIOTT, PHYLLIS ELISE		698100491122	MONTROSE-L H ELLIOTT	511	WINGFIELD RD	\$461.76

EMMINIZER, DANIEL WAYNE	EMMINIZER, JESSICA LYNN	781311571138	LOT 21 BLK 305, CC	153	WILLOW DR	\$194.33
EMMINIZER, DANIEL WAYNE	EMMINIZER, JESSICA LYNN	781311571104	LOT 22 BLK 305, CC	155	WILLOW DR	\$22.32
ENGLAND, KIMBERLY L	ENGLAND, PHILIP W, JR	697014448730	LOT 20 BLK 9 SEC B, CB	312	YEOPIM TRL	\$91.14
ERVIN, CHRISTIE STALLINGS		790001457636	BOYCE-BUNCH TRACT	625	CENTER HILL RD	\$528.51
ERVIN, CLIFTON PARKER	ARTERBRIDGE, ANTHONY	783500003560	LOTS 5A&B, A LUCINDA BROWN	821	HAUGHTON RD	\$180.27
ERVIN, CLIFTON PARKER	ERVIN, SHIRLEY COFIELD	7835LH003560	LEASEHOLD - D/W	823	HAUGHTON RD	\$338.65
ETHERIDGE-EDWARDS, LINDA EZELIA	ANDERSON, LOIS	780408890227	CORNELIA P HARRIS	301	E CHURCH ST	\$73.51
ETHERIDGE-EDWARDS, LINDA EZELIA	ANDERSON, LOIS	780519703433	108 E CARTERET ST	108	E CARTERET ST	\$956.74
EURE, DAWN CALLIS		697120915665	LOT 50 SEC E, AB	123	CREEK TRL	\$94.15
EURE, DAWN CALLIS		697120915689	LOT 49 SEC E, AB	121	CREEK TRL	\$772.16
EVANS, MABLE SIMONS		780500466653	DILLARD-NIXON TRACT	OFF	WHITEMON LN	\$81.81
EVANS, ROGER	EVANS, CLARISTEEN	688700479847	G A BYRUM TRACT-LOT B	641	ROCKY HOCK CREEK RD	\$100.98
EVICK, GEORGE R	EVICK, MONA C	697011660007	LOT 90 SEC M, AB	120	POWHATAN TRL	\$77.82
EWERLING, ALBERT GERARD	C/O MORIA SPAUGH	687700859536	P/O 7,8 W J WILSON TRACT	303	RIVERBY FARM RD	\$940.12
EWING, ALEATRICE (CUSTODIAN)		780519506818	301 W CARTERET ST	301	W CARTERET ST	\$664.57
FELTON, DAVID O		699000401095	Z W EVANS-FELTON TRACT	233	CISCO RD	\$586.44
FELTON, IDA MARIE		7805LH124259	LEASEHOLD-D/W	106	GRAMBY ST	\$58.08
FELTON, JOSEPH		7805LH130825	LEASEHOLD-D/W	217	MEXICO RD	\$337.72
FELTON, MAMIE (HEIRS)	C/O WILLIE LEE FELTON	790003435862	FELTON TRACT	124	CENTER HILL CHURCH RD	\$44.62
FELTON, MINNIE B.		699000403192	Z W EVANS TRACT	235	CISCO RD	\$268.02
FELTON, SAMUEL (HEIRS)		780518406550	407 DR MARTIN LUTHER KING JR A	407	DR MARTIN LUTHER KING JR AVE	\$245.64
FEREBEE, JEAN MICHELLE		781600906753	BATTON TRACT	160	SHANNONHOUSE RD	\$404.61
FEREBEE, LINWOOD, JR	FEREBEE, MARION M	780516949263	525 COKE AVE	525	COKE AVE	\$584.11
FEREBEE, WILLIE	NORMAN, VIRGINIA	780512855176	LOTS 98,99, EDEN HEIGHTS	121	Z PRUDEN ST	\$117.63
FERRARO, SUSAN PATRICE		688500870825	SMITH-WAFF TRACT	340	TIP TOE RD	\$198.80
FERRELL, CHARLES H		697120901864	LOT 48 SEC F, AB	150	4 CROW TRL	\$42.55
FINK, RYAN KRISTEN		780520919143	LOT 96, COLONIAL VILLAGE	106	MIDDLESBROUGH LN	\$538.53
FINNAMORE, JOHN L	PHILLIPS, KEVIN	784500265577	LOT 187, RIVERSOUND	200	PLUMTREE CIR	\$217.64
FISHER, TERRY	FISHER, ELIZABETH	697008889526	LOT 219 SEC K, AB	906	MOHAVE TRL	\$455.74
FISHER, TERRY	FISHER, ELIZABETH	697008889569	LOT 218 SEC K, AB	908	MOHAVE TRL	\$425.55
FLEMING, CHRISTINE B	FLEMING, ANDREW J	780518219884	710 DR MARTIN LUTHER KING JR A	710	DR MARTIN LUTHER KING JR AVE	\$217.74
FLEMING, LARRY A	FLEMING, VIVIAN F	783300594127	WOODSIDE TRACT	241	INDIAN TRAIL RD	\$365.51
FLEMING, THOMAS ALVIN (LE)		783300681544	WOODSIDE TRACT	113	SNOW HILL RD	\$497.53
FLEMING, WILLIAM EDWARD		783300578898	WOODSIDE TRACT	124	SNOW HILL RD	\$254.80
FLEMING, WILLIAM EDWARD	FLEMING, LARRY AUGUSTUS	783300781500	WOODSIDE-SNOWHILL	115	SNOW HILL RD	\$80.39
FLEMMING, LINDA CAROLE		783300694018	LOT 3, WOODSIDE-GARRISON LAMB	306	INDIAN TRAIL RD	\$104.94
FLEMMING, LINDA CAROLE		783300695021	LOT 4, WOODSIDE-GARRISON LAMB	308	INDIAN TRAIL RD	\$250.69
FLOWERS, ROY H, III	GIOKA, CAROL A	698000951321	HOLLEY TRACT	153	DILLARD'S MILL RD	\$798.30
FORBES, NORMAN		781300690193	ALBEMARLE BAPTIST CHURCH	445	SOUNDSIDE RD	\$132.49
FORD, EDWINA FAITH		780512966151	P/O LOTS 8,9, LEMUEL JERKINS	132	8 PARADISE RD	\$624.39
FORWARD, DARRELL RAY	FORWARD, JENNIFER PAGE MORGAN	781311653356	LOTS 36,37 BLK 311, CC	370	CYPRESS DR	\$71.38
FORWARD, DARRELL RAY		781311655307	LOTS 38-39 BLK 311, CC	374	CYPRESS DR	\$394.10
FORWARD, DOUGLAS ALLEN	FORWARD, TERESA K	781307589057	LOT 3 BLK 306, CC	205	WHITE OAK DR	\$22.32
FORWARD, DOUGLAS ALLEN	FORWARD, TERESA K	781307589072	LOT 4 BLK 306, CC	207	WHITE OAK DR	\$248.93
FORWARD, WILLIAM JASON		781315547362	LOT 4 BLK 223, CC	130	BLUEGILL CIR	\$355.75
FOUNTAIN OF LIFE ELIZABETH CITY I	NC	781300683795	ALBEMARLE BAPTIST CHURCH	445	SOUNDSIDE RD	\$132.49
FOUNTAIN OF LIFE ELIZABETH CITY I	NC	781300684417	ALBEMARLE BAPTIST CHURCH	445	SOUNDSIDE RD	\$132.49
FOUNTAIN OF LIFE ELIZABETH CITY I	NC	781300683795	ALBEMARLE BAPT CH-LAND	501	SOUNDSIDE RD	\$285.34
FOUNTAIN OF LIFE ELIZABETH CITY I	NC	781300684417	ALBEMARLE BAPT CH-LAND	501	SOUNDSIDE RD	\$285.34
FOUR PEAKS LLC	C/O ARTHUR & SANDRA SCHUETTINGER	780520817790	208 DICKS ST	208	DICKS ST	\$915.74
FOUR PEAKS LLC	C/O ARTHUR & SANDRA SCHUETTINGER	780520818649	210 DICKS ST	210	DICKS ST	\$862.73
FOUR PEAKS LLC	C/O ARTHUR & SANDRA SCHUETTINGER	780518400830	429 DR MARTIN LUTHER KING JR A	429	DR MARTIN LUTHER KING JR AVE	\$854.83
FOUR PEAKS LLC	C/O ARTHUR & SANDRA SCHUETTINGER	780408796587	126 E GALE ST	126	E GALE ST	\$812.42
FRANK, SARAH FRANCES		781315540192	LOT 1 BLK 221, CC	217	BLUEGILL CIR	\$35.70
FREEMAN, BOBBY LANCE	FREEMAN, TIA E	780519618220	110 W FREEMASON ST	110	W FREEMASON ST	\$131.59
FREEMAN, EDDIE	FREEMAN, ESTHER B	698100885712	ELLIOTT TRACT	162	GREEN RD	\$243.55
FREER, ROBERT		697007771884	LOT 76 SEC J, AB	301	KLAMATH TRL	\$42.55
FREER, ROBERT		697007772810	LOT 75 SEC J, AB	303	KLAMATH TRL	\$42.55
FREER, ROBERT E	FREER, CLAIRE J	687910353334	H W LAYTON TRACT	521	MERRIMAC TR	\$920.42
FRESE, SCOTT MICHAEL		781307576840	LOT 5 BLK 305, CC	121	WILLOW DR	\$506.28
FRESE, SCOTT MICHAEL		781307576874	LOT 4 BLK 305, CC	119	WILLOW DR	\$22.32
FRIEDRICH, DEREK MARTIN		783300090993	FULL GOSPEL MISSION	703	POPLAR NECK RD	\$302.06
FRITZ, MARK A	FRITZ, SANDRA C	784600407026	LOT 9, RIVERSOUND	504	RIVERSOUND DR	\$211.34
FULLER, JOHN		781310451808	LOTS 29,30, 1/2 31 BLK 317, CC	406	DOGWOOD DR	\$165.08
FULLER, JOHN M	FULLER, KATIE	698200614535	WILBUR R MODLIN TRACT	827	DILLARD'S MILL RD	\$369.88
GALLUP, DELORES		781311577130	LOT 23 BLK 307, CC	118	MYRTLE DR	\$22.32
GALLUP, DELORES		781311577164	LOT 22 BLK 307, CC	116	MYRTLE DR	\$22.32
GARCIA, VERONICA PAITA		699100649570	HOLLOWELL-FORK TRACT	151	FORK RD	\$180.27
GARMAN, CRAIG A	GARMAN, APRIL M	780900080963	ZYPHER S SPIVEY TRACT	703	SANDY RIDGE RD	\$324.61
GARRETT, THOMAS		781311662673	LOT 18 BLK 308, CC	423	PINEVIEW DR	\$51.55
GASKINS, MILDRED		780511122483	LEASEHOLD - D/W	902	DR MARTIN LUTHER KING JR AVE	\$169.06
GAYMAN, MAMIE JACKSON	LIVERMAN, ANNIE JACKSON	782400516170	G W BENNETT LAND	517	POPLAR NECK RD	\$70.14
GIBBS, PAMELA EYVETTE WILLS		782500908300	CAIN BEMBURY TRACT	105	ALEXANDER RD	\$204.15
GILBERT, RICHARD	GILBERT, ROSEMARY ANN	790000491427	ROUNTREE TRACT	226	HAPPY HOME RD	\$483.15
GILLIAM, BETTY ANN		689800837218	LOT 5, J C HALL SUB'D	906	GREENHALL RD	\$60.13
GILLIAM, TIFFANY	GILLIAM, LARRY	781311657478	LOT 57 BLK 306, CC	609	WHITE OAK DR	\$22.32
GILLMAN, KENNETH		780600949611	FERBOLD TRACT	163	1 PARADISE RD	\$95.76
GILSDORF, ALBERT PHILLIP III		69910080303	ELIZA ELLIOTT TRACT	122	GREEN RD	\$300.16
GLENN, LORETTA HUDSON		780520816704	708-712 N OAKUM ST	708	N OAKUM ST	\$297.12
GLENN, LORETTA HUDSON		780520816753	202 DICKS ST	202	DICKS ST	\$55.85
GM COMMERCIAL HOLDINGS LLC		780500094896	LOT 1,4, ROBERTS ESTATE	738	VIRGINIA RD	\$472.42
GOLD, CAROLYN L		7805LH122483	LEASEHOLD - S/W	902	DR MARTIN LUTHER KING JR AVE	\$79.29
GOODEN, COREY A	GOODEN, HEATHER SMITH	688500840017	MORGAN-JONES TRACT	148	TIP TOE RD	\$293.50
GOODEN, COREY A	GOODEN, HEATHER SMITH	688500845036	MORGAN-JONES TRACT	146	TIP TOE RD	\$111.69
GOODROE, G R (HEIRS)	C/O MICHAEL J GRIFFIN (REP OF FREDE	697008789849	LOT 100 SEC C, AB	704	APACHE TRL	\$43.13
GOODWIN, J WALLACE	GOODWIN, KIMBERLY H	780600190280	BLOUNT TRACT	329	GREENHALL RD	\$424.50
GOODWIN, J WALLACE, III		688600417783	CHAMBERS FERRY-HOLLAND TRACT	312	BOWENS RD	\$31.26
GOODWIN, J WALLACE, III		780600747255	W B WHITE TRACT	OFF	WHITEMON LN	\$72.37
GOODWIN, J WALLACE, III		780600830841	FERRAND TRACT	OFF	PARADISE RD	\$37.28
GOODWIN, J WALLACE, III		780600646910	MAYO TRACT	OFF	WHITEMON LN	\$76.94
GOODWIN, JOSEPH WALLACE, III	GOODWIN, KIMBERLY HAYNES	780600427344	HANCOCK-WARD TRACT	OFF	GREENHALL RD	\$21.99
GOODWIN, JOSEPH WALLACE, III	GOODWIN, KIMBERLY HAYNES	780600430627	DILLARD TRACT	OFF	GREENHALL RD	\$411.17
GOODWIN, JOSEPH WALLACE, III	GOODWIN, KIMBERLY HAYNES	780600146025	GOODWIN-GREENHALL TRACT	126	GREENHALL RD	\$29.74
GOODWIN, SHELTON L		790200380965	OUTLAND TRACT	551	RYLAND RD	\$369.65
GOODWIN, THERESA		780520707810	120 E FREEMASON ST	120	E FREEMASON ST	\$11.64
GOODWIN, THOMAS L, JR	GOODWIN, ARDIS	697120901251	LOT 7 SEC F, AB	216	SHOSHONE TRL	\$42.55
GRAHAM, JOHN W, JR	GRAHAM, DONALD C	780407586528	OLD ICE HOUSE	101	BLOUNT ST	\$260.91
GRANBY, GWENMALYN	JACKSON, LESSEL	780517127495	LOT 3, GRANBY TRACT	108	SEASHELL LN	\$487.73
GRANBY, KENNETH M	BRICKHOUSE, FANNIE G	783300584194	WOODSIDE-HARRIS	238	INDIAN TRAIL RD	\$85.38

GRANBY, WILLIAM ANDERSON, SR	GRANBY, MARY E	782500912674	HOLLEY GROVE	OFF	YEOPIM RD	\$21.18
GRANBY, WILLIAM ANDERSON, SR	GRANBY, MARY E	783400402443	LOT 4-WOODSIDE TRACT	OFF	INDIAN TRAIL RD	\$11.49
GRANT, KIM MAE	BRICKHOUSE, PATRICK J	780515638765	LOT 15, MORRIS CIRCLE	120	MORRIS CIR 1	\$44.86
GREENE, GARY EDWARD	LINDSAY, SYLVIA DENISE	697119609043	LOT 10 SEC C, AB	807	ARROWHEAD TRL 1	\$25.14
GRIFFIN, DARLENE		780518410163	500 MLK, JR AVE	500	DR MARTIN LUTHER KING JR AVE	\$404.09
GRISSON, MARY	COFIELD, JUNIUS ALEXANDER, SR	697015539478	LOT 14 BLK 7 SEC A, CB	705	PASQUENOKE TRL	\$86.25
GROTE, ARTHUR H -R	GROTE, CECILIA M -R	781314434859	LOT 26 BLK 105, CC	411	SEAVIEW DR	\$36.41
GURGANUS, JEFFREY W	GURGANUS, TAMARA	697014441337	LOT 1,P/O 2 BLK 1, CB	408	CHOWAN TRL 1	\$430.76
GUTTU, STEPHEN WORTH	GUTTU, MARTHA BLYTHE	782318421454	LOT 13 BLK 12, CCD	227	COUNTRY CLUB DR 1	\$380.34
HALEY, PAUL B		783400040541	P/O TRACT 1-DR. HOSKINS EST	555	HAUGHTON RD	\$155.98
HALL, IDA T		689900031714	FRANK HOLLEY TRACT	214	0 VIRGINIA RD	\$254.43
HALL, JAMES A		697120917219	LOTS 125, 126 SEC F, AB	203	CREEK TRL 1	\$268.79
HALL, RAYMOND E	HALL, CHERYL L	699300339048	BAKER TRACT	370	2 VIRGINIA RD 1	\$578.78
HALL, ROXANNE LENA		688600751810	HASSELL TRACT	152	COWPEN NECK RD	\$113.02
HALL, ROY		689900304641	JAMES HALL TRACT	OFF	MAVATON RD	\$53.95
HALL, SHARON LEE		689900778322	DILLARD-ROBINSON TRACT	601	SANDY RIDGE RD	\$170.69
HALSEY, CATHERINE RAY		781315534597	LOT 22 BLK 224, CC	131	ROCKFISH ST	\$400.25
HALSEY, KARL	SKINNER, BEULAH HALSEY	780520815022	204 E PETERSON ST	204	E PETERSON ST	\$192.14
HALSEY, THELMA JETHRO		781310450752	LOT 27 BLK 317, CC	412	DOGWOOD DR	\$205.73
HARDY, JAMES C		782600526151	LOT B, WOODARD-SMITH	119	THICK NECK RD	\$123.92
HARDY, JAMES C		782600620363	LOT C, WOODARD-SMITH	119	THICK NECK RD	\$106.91
HARDY, JAMES C		782600622294	LOT D, WOODARD-SMITH	119	THICK NECK RD	\$106.75
HARDY, JAMES C		782600624196	LOT E, WOODARD-SMITH	119	THICK NECK RD	\$122.78
HARDY, JAMES C		782600528047	LOT A, WOODARD-SMITH	123	THICK NECK RD 1	\$508.23
HARDY, JASPER JR - LE		782500829783	LOT 10, A R T ACRES #2	128	HOLLEY GROVE RD	\$259.47
HARDY, STACY MARIE		783400068359	OAK GROVE-SWINDELL	636	HAUGHTON RD	\$440.20
HARE, DENNIS W		698100284201	LOT C, GILBERT HARE LAND DIV	447	6 GILBERTS BEACH RD 1	\$357.65
HARE, DENNIS W		698100396164	LOT C, GILBERT HARE LAND DIV	503	WINGFIELD RD	\$399.55
HARPER, EVERETTE V	HARPER, PEGGY J	781315543897	LOTS 35,36 BLK 316, CC	168	WATER LILLY LOOP	\$309.71
HARRELL, CATHY LEPLEY		697008778131	LOT 54 SEC J, AB	314	CAYUGA TRL	\$421.85
HARRIS, DAWN		780516949158	523 COKE AVE	523	COKE AVE	\$154.10
HARRIS, HEZEKIAH C		780519626200	712 N GRANVILLE ST	712	N GRANVILLE ST	\$179.77
HARRIS, NADINE M		699000973553	AMAND BUNCH-ISIAH BUNCH	418	CENTER HILL RD	\$971.12
HARRIS, NADINE MONDS		699000878090	1 BUNCH-L REED TRACT	OFF	CENTER HILL RD	\$105.59
HARRIS, NADINE MONDS		689900980154	HOMEPLACE-PERRY TRACT	OFF	SANDY RIDGE RD	\$14.55
HARRIS, ROBIN L		697011569157	LOT 53 SEC M, AB	119	POCAHONTAS TRL	\$105.34
HARRIS, WAYOLA	SHEPARD, GLORIA	783300598053	WOODSIDE TRACT	246	INDIAN TRAIL RD	\$34.70
HARTLEY, ZEDIA V		781311556972	LOT 19 BLK 311, CC	336	CYPRESS DR	\$22.32
HARTMAN, NICHOLAS C	HARTMAN, HEATHER W	689800404163	HENRY STANDING TRACT	151	COFFIELD RD	\$174.50
HARTMAN, PATRICIA M CRAMM		780515639547	LOT 29, MORRIS CIRCLE	115	MORRIS CIR	\$291.88
HARVEY, VERNETTA BARNES		780519506094	211 W GALE ST	211	W GALE ST	\$914.21
HARWOOD, DAVID LEE		688600659835	HASSELL TRACT	156	COWPEN NECK RD	\$615.93
HASSELL, DALLAS R		689900779482	DILLARD-ROBINSON TRACT	607	SANDY RIDGE RD	\$254.89
HASSELL, KIRK E		782500917732	HOLLEY GROVE-WILLS	107	HOLLEY GROVE RD	\$215.65
HATHAWAY, HERMAN (HEIRS)		780519605465	112 W ALBEMARLE ST	112	W ALBEMARLE ST	\$411.69
HATHAWAY, JOHN FOSTER		781517016222	BLOUNT TRACT (REAR LOT)	153	OLD HERTFORD RD	\$27.21
HAWKINS, EARL C	C/O JUSTINE PHENICIE	699100629187	C E CHAPPELL TRACT	201	YELLOW HAMMER RD	\$69.65
HAWKINS, EARL C	C/O JUSTINE PHENICIE	699100721407	C F CHAPPELL TRACT	213	YELLOW HAMMER RD 2	\$222.57
HAYES, DANA G		6879LH926439	LEASEHOLD-STORAGE BLDG	152	4 ROCKY HOCK LANDING RD	\$8.26
HEATON, ROBIN T		784500288851	LOT 126, RIVERSOUND	136	NORCUM POINT RD	\$481.75
HECKSTALL, MONICA HUDSON		780518313537	LOTS 4,5, HARRISON A VALENTINE	104	VALENTINE AVE	\$138.89
HEDGEBETH, MILTON	BRIGHT, LISA HEDGEBETH	780520800560	137 E CARTERET ST	137	E CARTERET ST	\$262.83
HEFFERNAN, DEAN	HEFFERNAN, SANDRA	688500745189	EMMINIZER TRACT	149	TIP TOE RD	\$265.61
HEGINBOTHAM, GARY J	HEGINBOTHAM, LORI C	783400097523	COFIELD-WARREN	800	HAUGHTON RD	\$902.30
HEGINBOTHAM, GARY J	HEGINBOTHAM, LORI C	780406395938	103 TWIDDY AVE	103	TWIDDY AVE 1	\$136.16
HENDRIX, BILLY JOE JR	HENDRIX, ROCHELLE ULLOM	6970LH436983	LEASEHOLD-12X16 STG SHED	317	PAMLICO TRL	\$27.77
HENDRIX, BRUCE	HENDRIX, BARBARA S	698200775068	R D BOYCE TRACT	414	CANNONS FERRY RD	\$488.20
HENDRIX, BRUCE DALE SR		698200860999	R D BOYCE TRACT	400	CANNONS FERRY RD 1	\$136.76
HENDRIX, BRUCE DALE SR		698200871834	BOYCE TRACT	422	CANNONS FERRY RD 1	\$479.15
HENINGER, WENDY		781307578728	LOT 27 BLK 305, CC	102	MAGNOLIA DR	\$73.71
HENINGER, WENDY		781307578864	LOT 26 BLK 305, CC	212	WHITE OAK DR	\$31.56
HICKMAN, KIMBERLY DENISE		781310460712	LOT 28 BLK 1, CC	214	COLONY DR	\$83.69
HICKMAN, STACY C		688500708948	WAFF TRACT	149	EMPEROR LANDING RD	\$236.62
HIGHTOWER, OVEDA		689900734447	P/O LOT 12, GEO W WHITE EST	431	SANDY RIDGE RD	\$315.03
HILL, PAULINE		7805H142857	LEASEHOLD-CINDER BLOCK BLDG	211	2 JOHN HILL LN	\$139.64
HOFFMAN, ROBERT LEE		688600439638	FOXWELL-BONNER TRACT	748	CHAMBERS FERRY RD 1	\$85.74
HOLLAND, BRADY CLIFFORD	HOLLAND, PATRICIA H	688600962746	MAJOR BOND TRACT	113	5 MACEDONIA RD 1	\$273.26
HOLLAND, CYNTHIA R		697000421713	FOREHAND-BUNCH TRACT	126	DYE PLANT RD 2	\$446.95
HOLLEY, AUDREY M		699000887107	LOT 2, CENTER HILL ROAD SUB'D	400	CENTER HILL RD	\$240.95
HOLLEY, CALVIN	HOLLEY, DORIS	698100525837	LOT 1, B A TALLEY SUB'D	122	WINGFIELD RD	\$80.48
HOLLEY, CLEMON C (HEIRS)	C/O GLADESTINE WALTON	699300215739	G HOLLEY-WELCH TRACT	362	1 VIRGINIA RD	\$289.76
HOLLEY, GLORIA FAY		7815LH022800	LEASEHOLD-D/W	105	OAKDALE DR	\$477.60
HOLLEY, JAMES L		790000490781	ROUNTREE TRACT	230	HAPPY HOME RD	\$80.55
HOLLEY, JAMES, III	HOLLEY, DORIS JERNIGAN	688511701023	LEASEHOLD-D/W	320	4 BELLWOOD LN	\$287.93
HOLLEY, LENTON C, SR	HOLLEY, SHIRLEY	780500276441	LOT 9 SEC B, WOODLAWN PK	211	5 BARKER DR	\$85.11
HOLLEY, LISA M		780516927752	307 COKE AVE	307	COKE AVE	\$608.02
HOLLEY, LLOYD WAYNE	HOLLEY, MARY RAYMON	698000785159	LOT 4, WOMBLE-FELTON TRACT	306	DILLARD'S MILL RD	\$88.90
HOLLEY, MARGARET W		698200777816	VASHTI WHITE TRACT	423	CANNONS FERRY RD	\$340.30
HOLLEY, MARY O	HOLLEY, ELTON, JR	699300215995	G HOLLEY-WELCH TRACT	362	7 VIRGINIA RD	\$378.88
HOLLEY, PATRICIA		780518312514	109 VALENTINE AVE	109	VALENTINE AVE	\$768.25
HOLLEY, RALEIGH L C	ROULAC, ALICE HOLLEY	781513022758	LOT 26, OAKDALE SUB'D	107	OAKDALE DR	\$71.63
HOLLEY, RALEIGH L C	ROULAC, ALICE HOLLEY	781513022800	LOT 25, OAKDALE SUB'D	105	OAKDALE DR	\$71.63
HOLLEY, RALEIGH L C	ROULAC, ALICE HOLLEY	688600909920	LOUISA SMALL TRACT	507	WILDCAT RD	\$358.25
HOLLEY, RUTH	FEREBEE, LINWOOD	780516939712	513 COKE AVE	513	COKE AVE	\$298.77
HOLLEY, THEODORE	HOLLEY, EDESSA R	780520801565	BP GAS STATION	403	N OAKUM ST	\$329.40
HOLLEY, THEODORE R	HOLLEY, EDESSA R	782500826537	LOT 1, A R T ACRES #3	100	ELM GROVE RD	\$810.45
HOLLEY, WILLIAM HINTON		689600014037	MORRIS TRACT	502	WILDCAT RD	\$675.83
HOLLEY, WILLIAM HINTON		780518310114	701 DR MARTIN LUTHER KING JR A	701	DR MARTIN LUTHER KING JR AVE	\$191.59
HOLLOMAN, BRENDA	NORMAN, ESPANYA	780520802095	203 E ALBEMARLE ST	203	E ALBEMARLE ST	\$357.78
HOLLOWELL, JOHN R		699200566105	J HOLLOWELL TRACT	252	RYLAND RD	\$653.77
HOLMAN, JOHN E	HOLMAN, BETTY R	781310465447	LOT 13 BLK 304, CC	225	WILLOW DR	\$22.32
HOLMES, GENE A, JR	HOLMES, CARNIELITA	782314441257	LOT 32 BLK 1, VVV	163	WINDSOR LN	\$190.02
HOLMES, GEORGE BLAKE		780700612249	BLOUNT HOMEPLACE (PARADISE)	211	3 PARADISE DR	\$271.57
HOLT, JIMMY BRENT, JR	MIZELLE, CHARLOTTE H	781311562717	LOT 1 BLK 310, CC	201	MAGNOLIA DR	\$102.36
HOLT, JIMMY BRENT, JR	RUNION, FRANCES VAUGHAN	781314434657	LOT 29 BLK 105, CC	417	SEAVIEW DR	\$50.41
HOLT, JIMMY BRENT, JR	RUNION, FRANCES VAUGHAN	781314434682	LOT 30 BLK 105, CC	419	SEAVIEW DR	\$566.19
HOLT, JIMMY BRENT, JR	RUNION, FRANCES VAUGHAN	781314435526	LOT 31 BLK 105, CC	421	SEAVIEW DR	\$48.33
HONEYBLUE, GERALD		780408891634	201 E GALE ST	201	E GALE ST 1	\$277.29
HOOPER, TRISHA A	HOOPER, JAMES DAVID	781310453821	LOTS 14,15 BLK 317, CC	407	DOGWOOD DR	\$965.42

HORTON, VONNER G		780513145415	BEN LEARY TRACT	202	MEXICO RD	1	\$744.77
HOWELL, MARY T	HARDEN, BETTY J	780519506296	212 W GALE ST	212	W GALE ST		\$117.22
HUBBARD, CURTIS		780518305046	105 TWIDDY AVE	105	TWIDDY AVE		\$535.09
HUGHES, ADAM CARLTON	HUGHES, ELIZABETH JORDAN	689409171356	LOT 6+, SANDRIDGE	107	COUNTRYSIDE DR	2	\$889.31
HUGHES, LARRY		780516835141	LOT 68, NORTH EDENTON	902	JOHNSTON ST		\$580.45
HUNDLEY, MARILYN VIRGINIA		697011565080	LOT 60 SEC M, AB	205	POCAHONTAS TRL		\$125.17
HUNTER, RALPH MCCOY	HUNTER, ELIZA	688514701023	LEASEHOLD-D/W	230	5 LYNNHAVEN DR		\$300.16
HURDLE, ELECTOR TAYLOR		698100525677	LOT 4, B A TALLEY SUB'D	120	WINGFIELD DR		\$244.68
HURDLE, LEE E	HURDLE, CORA LEE	689900734650	MILES HURDLE TRACT	435	SANDY RIDGE RD		\$4.17
HURDLE, MINNIE ANN	HURDLE, JUDSON, JR	698200937480	TWINE TRACT	127	CANNONS FERRY RD		\$73.29
HVIDSTEN, TOR E		698200818658	LENZO CHAVIS TRACT	324	1 VIRGINIA RD		\$132.94
HYDE, KAREN ELIZABETH	C/O MELODY WEEKLY	697011660470	LOT 33 SEC M, AB	112	POCAHONTAS TRL		\$42.55
HYDE, KAREN ELIZABETH	C/O MELODY WEEKLY	697011661433	LOTS 31, 32 SEC M, AB	108	POCAHONTAS TRL		\$189.61
INSCOE, CRYSTAL	INSCOE, DONALD	687910364973	HOWELL TRACT	627	23RD ST	1	\$686.20
ISENHOUR, ROBERT M	ISENHOUR, BETH H	780516945862	LOT 4, NORTHSIDE SHOPPING CTR	111	1 N BROAD ST		\$165.00
JACKSON, GWEMALYN	JACKSON, LESSEL	780513126508	P/O LOT 6, J E BROTHERS EST	OFF	DR MARTIN LUTHER KING JR AVE		\$78.20
JACKSON, GWEMALYN	JACKSON, LESSEL	780513126741	P/O LOT 6, J E BROTHERS EST	OFF	DR MARTIN LUTHER KING JR AVE		\$35.45
JACKSON, MIKE		688600661735	COWPEN NECK-PAT JONES TRACT	633	CHAMBERS FERRY RD	1	\$64.73
JACKSON, MIKE (MICHAEL E)	JACKSON, SARAH B	688600666878	LOT 2, MARY W ASHLEY EST	629	CHAMBERS FERRY RD		\$193.17
JACKSON, MIKE (MICHAEL E)	JACKSON, SARAH B	790011452183	LEASEHOLD-D/W	955	SANDY RIDGE RD		\$185.24
JACKSON, MIKE (MICHAEL E)	JACKSON, SARAH B	689700169250	WARREN-RUMBLE TRACT	144	8 VIRGINIA RD		\$838.76
JACKSON, MIKE (MICHAEL E)	JACKSON, SARAH B	689700168394	LOT 1+, EARL ASHLEY TRACT	145	0 VIRGINIA RD		\$543.47
JACKSON, SARAH BELCH		790001452014	O E WARD TRACT	953	SANDY RIDGE RD		\$37.19
JACKSON, SARAH BELCH		790001452183	O E WARD TRACT	955	SANDY RIDGE RD		\$87.25
JACKSON, WILLIAM EARL	JACKSON, EDITH	688512703800	LEASEHOLD-D/W	310	5 GRETCHEN LN		\$358.99
JAMES, DEBORAH LONG	GRIFFIN, FELISHA	783500290114	ABRAM PAXTON-WOODARD	103	BURNT MILL RD		\$353.68
JAMES, DOLLIE A		697120909884	LOT 22 SEC H, AB	161	5 FOX TRL		\$42.55
JAMES, WILLIAM CROMWELL	C/O WOODY JAMES	698117000821	LOT 21 SEC H, AB	161	3 FOX TRL		\$42.55
JEFFERSON, WALTER L	JEFFERSON, RUBY L	784500490015	LOT 80, RIVERSOUND	221	NORCUM POINT RD		\$481.75
JENKINS, JACKIE		780520809478	127 JACKSON ST	127	JACKSON ST		\$621.45
JENKINS, RYAN D	JENKINS, VONVA L	780408798795	141 E GALE ST	141	E GALE ST		\$43.23
JENKINS, RYAN D	JENKINS, VONVA L	780408799931	140 E ALBEMARLE ST	140	E ALBEMARLE ST		\$260.83
JENNINGS, CASEY RENEE	CRANDELL, CHAD LEVI	687800680591	BUNCH-NIXON TRACT	136	WHITE'S LANDING RD		\$96.59
JENNINGS, CASEY RENEE		697011551336	LOT 10 BLK 16 SEC C, CB	232	CHEPANOE TRL		\$295.52
JENNINGS, DONALD S	C/O THOMAS EARL JENNINGS	790400043064	BYRUM-WHITE-WARD TRACT	142	GLUDEN RD		\$261.34
JENNINGS, ROCHELLE JONES	GARCIA, LEAH J	781511723495	LOT 4, W E COX SUB'D	216	TYLER LN		\$212.24
JENSEN, NIELS P	JENSEN, MELUSSA K	697008990125	LOT 157 SEC K, AB	313	FLATHEAD TRL		\$42.55
JENSEN, NIELS P	JENSEN, MELUSSA K	697008990151	LOT 158 SEC K, AB	315	FLATHEAD TRL		\$42.55
JETHRO, ESTELLE JONES		780516745256	LOT 4 BLK C, ALBEMARLE COURT	226	HAWTHORNE RD		\$716.99
JOHNSON, AKIRA		780520801458	403 N OAKUM ST	403	N OAKUM ST		\$144.27
JOHNSON, ALEXANDER, JR (HEIRS)		780516848100	LOT 170, NORTH EDENTON	101	3 N BROAD ST		\$546.76
JOHNSON, EDWARD F	JOHNSON, BARBARA F	781311657763	LOT 52 BLK 306, CC	521	WHITE OAK DR		\$22.06
JOHNSON, JOHN Y (HEIRS)		689500774981	WHITE TRACT	111	6 JOHNSON LN		\$31.23
JOHNSON, LULA CATHERINE (DET LE)		781600804629	J O PERRY LAND	129	SHANNONHOUSE RD		\$623.95
JOHNSON, ROSE LEE		780520705398	120 E CARTERET ST	120	E CARTERET ST		\$129.25
JOHNSON, TIMOTHY MACK		697014444143	LOT 19 BLK 2 SEC A, CB	326	PAMLICO TRL		\$53.04
JOHNSON, TIMOTHY MACK		697014444193	LOT 20 BLK 2 SEC A, CB	324	PAMLICO TRL		\$516.95
JOHNSON, TIMOTHY MACK		697014444285	LOTS 5,6 BLK 2 SEC A, CB	327	ROANOKE TRL		\$183.41
JONES, CALVIS SHANNARD		783500023704	LOTS 3A&3B, HOLLEY GROVE	935	HAUGHTON RD		\$98.07
JONES, DIANN MCGUINNESS		781311556114	P/O 38,P/O 39 & 40 BLK 316, CC	178	WATER LILLY LOOP		\$207.39
JONES, DIANN MCGUINNESS		781311555190	LOT 41 BLK 316, CC	120	SYCAMORE CIR		\$308.83
JONES, DIANN MCGUINNESS		781311556092	LOT 42 BLK 316, CC	100	CANAL DR		\$86.51
JONES, EUNICE JEAN	C/O WILLIAM JONES	783500005875	LUCINDA BROWN TRACT	828	HAUGHTON RD		\$195.15
JONES, HELEN T	DARLINGTON, ADELINE T	780408796528	122 E GALE ST	122	E GALE ST	1	\$432.03
JONES, JOHN T		697008993370	LOT 201 SEC K, AB	120	4 MOHAVE TRL		\$48.50
JONES, JOHN T		697008993376	LOT 200 SEC K, AB	120	6 MOHAVE TRL		\$48.01
JONES, LARRY E		781310369655	LOT 29 BLK 1, CC	216	COLONY DR		\$55.76
JONES, MOHN D		697015535353	LOT 26 BLK 6 SEC A, CB	213	MANTEO TRL		\$30.49
JONES, ROBERT ANDREW		688408994872	MORGAN-JONES TRACT	109	EMPEROR LANDING RD	1	\$7.31
JORDAN'S WELDING		78351163235	LEASEHOLD-BLDG	121	5 YEOPIUM RD		\$67.42
JORDAN, EDWARD WHITFIELD		783400198158	HALSEY RD(OAK GROVE TRACT)	120	OAK GROVE RD		\$90.97
JORDAN, EDWARD WHITFIELD		783400395504	OAK GROVE-COFIELD	154	OAK GROVE RD		\$106.59
JORDAN, EDWARD WHITFIELD		782500977923	HOLLEY GROVE	OFF	HAUGHTON RD		\$69.72
JORDAN, EDWARD WHITFIELD		782500830412	HOLLEY GROVE	OFF	HAUGHTON RD		\$118.72
JORDAN, EVELYN T		790100453987	HOMEPLACE-JESSE BYRUM	446	HAPPY HOME RD		\$31.49
JORDAN, JAMES OLIE		699100080381	ELIZA ELLIOTT TRACT	120	GREEN RD		\$62.70
JORDAN, JERRY LEE	JORDAN, BRUCE LEVINE	790000491355	ROUNTREE TRACT	224	HAPPY HOME RD		\$591.14
JORDAN, KENNETH C		790003238207	HOLLEY TRACT	901	SANDY RIDGE RD		\$232.90
JORDAN, LATISHA NICOLE		780500274404	LOT 15 SEC B, WOODLAWN PK	411	0 WALKER DR		\$123.76
JORDAN, MARY E		689900980590	JIMMIE MONDS TRACT	635	SANDY RIDGE RD		\$187.63
JORDAN, MARY T		689900765449	WILLIAMS TRACT	426	CISCO RD		\$100.37
JOSEPH WILKINS REVOCABLE LIVING T	RU-TRUSTEES	688700794079	J E BUNCH TRACT	214	4 ROCKY HOCK RD		\$493.49
JOYNER, ELISE		780408799687	145 E GALE ST	145	E GALE ST		\$252.34
JSD VENTURES LLC		689800216890	COFFIELD-E R WILSON TRACT	170	0 VIRGINIA RD		\$530.09
KADESH AME ZION CHURCH		780516843381	KADESH AME ZION CHURCH	100	1 BADHAM DR	2	\$332.64
KAISER, TERESA		781311563493	LOT 45, 1/2 46 BLK 310, CC	315	CYPRESS DR		\$33.46
KALISH, JAMEY T, JR	KALISH, DEBORAH S	784500273766	LOT 152, RIVERSOUND	139	COLLETON CIR		\$319.83
KALISH, JAMEY T, JR	KALISH, DEBORAH S	784500273845	LOT 151, RIVERSOUND	143	COLLETON CIR		\$137.40
KEARSE, RUBY SHARONDA	KEARSE, DOROTHEA	782600012241	LOT 21, PINE GROVE TERRACE	215	SHANNONHOUSE RD		\$318.83
KEDESH AFRICAN METHODIST EPISCOPA		780407794952	KEDESH AFRICAN METHODIST EPIS	117	E GALE ST	3	\$578.13
KEITH, DOROTHY HARVEY	PORTER, BRENDA HARVEY	688700723018	PERRY-BOND TRACT	411	CHAMBERS FERRY RD		\$716.32
KELLAM, DOUGLAS PAGE		697014445879	LOT 1, P/O 2 & 6 BLK 9 SEC B,	321	COREE TRL		\$640.71
KELLEY, DANIEL M	KELLEY, JULIA J	697120927480	LOT 2 SEC EE, AB	191	3 ARAPAHOE TRL		\$214.49
KELLEY, DANIEL M	KELLEY, JULIA J	697120928431	LOT 3 SEC EE, AB	191	5 ARAPAHOE TRL		\$29.70
KELLEY, DANIEL M	KELLEY, JULIA J	697120928491	LOT 4 SEC EE, AB	191	7 ARAPAHOE TRL		\$345.68
KELLY, JANIS MARILYN	OR FAMILY OF	782400212972	LOUTHER TRACT	400	POPLAR NECK RD		\$476.63
KEMP, ANGELA	MARTINS, ELIZABETH AYODELE	783500297924	ABRAM PAXTON TRACT	123	BURNT MILL RD		\$175.98
KEMP, ANGELA	MARTINS, ELIZABETH AYODELE	780520705632	111 E CARTERET ST	111	E CARTERET ST		\$823.50
KENNEDY CATHY L - (LE)		689406375660	PRIVOTT-BUGGS TRACT	150	3 W QUEEN ST		\$835.46
KERN, KELLY		781311557213	LOT 17 BLK 314, CC	123	SYCAMORE CIR		\$24.20
KING, MICHAEL STEPHEN		697008786662	LOTS 107,108 SEC C,63 SEC B, A	600	APACHE TRL		\$681.86
KIRK, LOIS	SIMPSON, SUSAN A	781310459913	LOT 4 BLK 316, CC	106	WATER LILLY LOOP		\$55.38
KISER, WILLIAM A-TR		697015631827	LOT 20 BLK 7 SEC A, CB	323	3 ROCKY HOCK RD		\$40.14
KNIGHT, MARY ONEAL		791300540251	LOT 1, WINSLOW-COOPER SUB'D	838	GLUDEN RD		\$94.03
KOHNE, ADAM C	THOMPSON, CASSIDY	688412976078	LOT 55 SEC 1, RIVERTON	211	OAK RIDGE DR	1	\$137.43
KOLIKAS, THOMAS J	KOLIKAS, TAWANA R	781310466035	LOT 6 BLK 317, CC	311	DOGWOOD DR		\$122.76
KOLIKAS, THOMAS J	KOLIKAS, TAWANA R	781314439986	LOT 10 BLK 222, CC	405	ROCKFISH ST		\$27.68
KOLIKAS, THOMAS J	KOLIKAS, TAWANA R	781310465093	LOT 7 BLK 317, CC	313	DOGWOOD DR		\$162.10
KORASKA, WILLIAM JOSEPH	KORASKA, BETH A	697011569345	LOT 36 SEC M, AB	118	POCAHONTAS TRL		\$413.26

KORASKA, WILLIAM JOSEPH	KORASKA, BETH A	697011569398	LOT 35 SEC M, AB	116	POCAHONTAS TRL	\$103.61
KORASKA, WILLIAM JOSEPH	KORASKA, BETH A	697011568392	LOT 37 SEC M, AB	120	POCAHONTAS TRL	\$87.25
LAMB, KENNETH M	BYRUM, JUANITA	697015542458	LOTS 1,2 BLK 12 SEC B, CB	227	YEOPIM TRL	\$203.08
LANE, BARRON J	LANE, SUMMER W	688900302932	SMITH	339	EVANS CHURCH RD	\$715.23
LANE, BARRON J	LANE, SUMMER W	688900306725	SMITH	345	EVANS CHURCH RD	\$337.25
LANE, KEVIN B		699200779121	RACHEL BOYCE TRACT	348	RYLAND RD	\$539.10
LANE, MABEL LEIGH BOYCE		780516835017	LOT 69, NORTH EDENTON	900	JOHNSTON ST	\$93.07
LANE, MICHAEL EARL	LANE, CAROL TARKINGTON	688600986692	LOT 4, GILBERT HARRELL FAM SUB	121	8 MACEDONIA RD	\$660.41
LANE, RANDY LEE, JR		791200414822	LANE-MONDS HOMEPLACE TRACT	833	COUNTY LINE RD	\$385.17
LANE, RANDY LEE, JR		791200213232	H J LANE TRACT	OFF	COUNTY LINE RD	\$62.37
LANE, RANDY LEE, JR		791200312393	E J LANE TRACT	OFF	COUNTY LINE RD	\$72.62
LANE, WILLIAM J	C/O ELLIS LAW	697011556294	LOT 23 BLK 17 SEC C, CB	206	OKISCO TRL	\$186.31
LANE, WILLIAM J	C/O ELLIS LAW	697011557243	LOT 24 BLK 17 SEC C, CB	204	OKISCO TRL	\$34.45
LASSITER, MARIE V	C/O TONY EDWARD LASSITER SR	688700712548	PERRY TRACT-COWPEN NECK	421	CHAMBERS FERRY RD	\$64.71
LASSITER, MARY B SMALL	C/O ELIZABETH SWINDELL	781509158372	J E DAVENPORT TRACT	135	8 N BROAD ST	\$479.96
LASSITER, STEVE M	LASSITER, RANDALL	689700238538	BONNER TRACT	134	3 VIRGINIA RD	\$84.52
LASSITER, STEVE M	LASSITER, RANDALL	689700239701	NOVELLA BONNER TRACT	134	5 VIRGINIA RD	\$902.39
LAWRENCE WILLIAMS LLC		689600772176	BRIALE TRACT	103	6 VIRGINIA RD	\$236.47
LAWRENCE, JO ANNA		689700270131	A J WILLIAMS TRACT	106	WARREN GROVE RD	\$295.28
LAWRENCE, JO ANNA		782500708209	HOLLEY GROVE	OFF	YEOPIM RD	\$123.94
LAWSON, ROBERT J		689409060988	LOT 19 SEC 1, RIVERTON	205	HOBBS ACRE DR	\$133.66
LAWSON, WALLACE B	LAWSON, BARBARA A	697011665207	LOTS 101,1/2 100 SEC M, AB	504	BANDON RD	\$73.87
LEARY, CHARLIE	LEARY, ROBERTA	780408795842	121 E GALE ST	121	E GALE ST	\$490.21
LEARY, JAMES R	LEARY, GERALDINE	783500456026	PARRISH-DANIEL WYNN	155	DRUMMOND'S POINT RD	\$455.07
LEARY, JOHNNY JR	LEARY, JAMES KENLY	780500273374	LOT 16 SEC B, WOODLAWN PK	410	8 WALKER DR	\$87.33
LEARY, LAQUETTA LANETTE	RANKINS, DENNIS JAVON	780500370505	LOT 10 SEC A, WOODLAWN PK	211	8 BARKER DR	\$24.78
LEARY, LAQUETTA LANETTE	RANKINS, DENNIS JAVON	780500370654	LOT 11 SEC A, WOODLAWN PK	212	0 BARKER DR	\$20.67
LEARY, LAQUETTA LANETTE	RANKINS, DENNIS JAVON	780500371703	LOT 12 SEC A, WOODLAWN PK	212	2 BARKER DR	\$20.67
LEARY, LAQUETTA LANETTE	RANKINS, DENNIS JAVON	780500279455	LOT 9 SEC A, WOODLAWN PK	211	6 BARKER DR	\$33.04
LEARY, LINWOOD (ESTATE)	OVERTON, WILLIAM	698200829823	WILEY BOYCE TRACT	151	CANNONS FERRY RD	\$366.19
LEARY, MELVIN R	LEARY, MAE EMMA	689700861965	ARTHUR MORRING TRACT	344	COFFIELD RD	\$328.58
LEE, HENRY LEVI		780519505684	224 DR MARTIN LUTHER KING JR A	224	DR MARTIN LUTHER KING JR AVE	\$32.86
LEE, ROBERT EDWARD	LEE, KARIS ANN	782314437014	LOT 4 BLK 12, CCD	301	COUNTRY CLUB DR	\$589.45
LEMMOND, THOMAS A	C/O EXECUTOR HACKNEY HIGH JR	697015640421	LOT 9 BLK 13 SEC B, CB	403	PASQUENOK TRL	\$30.49
LEVER, JAMES	LEVER, DAWN	69900402820	SIMPSON TRACT	102	3 DEEP RUN LN	\$862.72
LEWIS, ROXANNA PERRY	LEWIS, WILLIAM AUBREY JR	780408894768	214 E ALBEMARLE ST	214	E ALBEMARLE ST	\$81.77
LEWIS, WILLIAM AUBREY, JR		780408895717	216 E ALBEMARLE ST	216	E ALBEMARLE ST	\$432.37
LEWIS, WILLIAM AUBREY, JR		782500980087	JOHN WHITE TRACT	110	9 HAUGHTON RD	\$90.23
LIGHTFOOT, ABRAM CLINTON	LIGHTFOOT, LILLIE	780600254015	ROBERTS-CAPEHART TRACT	160	GREENHALL RD	\$291.56
LIGHTFOOT, ABRAM CLINTON		783500130448	HOLLEY GROVE	104	1 YEOPIM RD	\$3.27
LIGHTFOOT, ABRAM CLINTON	LIGHTFOOT, LILLIE	783500039362	HOLLEY GROVE	103	7 YEOPIM RD	\$126.17
LIGHTFOOT, THOMAS EDWIN		780516832064	LOT 105, NORTH EDENTON	821	JOHNSTON ST	\$339.68
LIGHTFOOT, WEBSTER DAVIS	COFFIELD, CAROLYN DELORIS	780500274967	LOT 1 SEC E, WOODLAWN PK	310	8 HOSKINS AVE	\$159.96
LINHARDT, ERIC		781310458524	LOT 12 BLK 312, CC	135	WATER LILLY LOOP	\$145.57
LINHARDT, ERIC		781310458616	LOT 9 BLK 312, CC	117	WATER LILLY LOOP	\$49.09
LINHARDT, ERIC		781310458668	LOT 8 BLK 312, CC	115	WATER LILLY LOOP	\$129.14
LINHARDT, ERIC		781310459419	LOT 13 BLK 312, CC	137	WATER LILLY LOOP	\$45.94
LINHARDT, ERIC		781310459545	LOT 14 BLK 312, CC	110	HOLLY DR	\$23.78
LITTLE, DONALD W	LITTLE, VIVIAN	781311653157	LOT 82 BLK 311, CC	377	JUNIPER DR	\$22.32
LITTLE, DONALD W	LITTLE, VIVIAN	781311653194	LOT 83 BLK 311, CC	379	JUNIPER DR	\$22.32
LITTLEJOHN, CHARLES AUGUSTUS		783300591804	WOODSIDE-MT ROSE	229	INDIAN TRAIL RD	\$400.20
LITTLEJOHN, GRACE M		783500603451	TRACT 2, J W LITTLEJOHN	OFF	OAK GROVE RD	\$67.49
LITTLEJOHN, PHYLLIS	LITTLEJOHN, LLOYD C, JR	784500126343	COLLINS-PRATT TRACT	442	DRUMMOND'S POINT RD	\$139.64
LITTLEJOHN, PHYLLIS	LITTLEJOHN, LLOYD C, JR	784500128217	COLLINS-PRATT TRACT	446	DRUMMOND'S POINT RD	\$580.57
LIVEMAN, ALICE		689412874479	LOT 15 SEC A, MORGAN PARK	212	ROBIN LN	\$326.28
LLOYD, DARLEEN WILLIAMS		689900584130	HOLLOWELL TRACT	324	CISCO RD	\$536.03
LONG, LINDA F NIXON	LONG, PATRICIA NIXON	697008890311	LOT 50 SEC C, AB	202	CHEYENNE TRL	\$42.55
LONGERBEAM, FREDERICK		697120802433	LOT 70 SEC D, AB	119	DAKOTA TRL	\$42.55
LONGERBEAM, MARY BETH		697120809907	LOT 152 SEC E, AB	125	PUEBLO TRL	\$42.55
LONGERBEAM, MARY BETH		697120809944	LOT 151 SEC E, AB	127	PUEBLO TRL	\$42.55
LOPEZ, CARALAMPIO	GUTIERREZ, MARISELA	697011566032	LOT 59 SEC M, AB	203	POCAHONTAS TRL	\$141.69
LOWTHER, ANGELA W		780408892017	308,310 E CHURCH ST	310	E CHURCH ST	\$495.39
LOYD, WILLIE SANFORD	LOYD, MARGARET T	69700892609	LOT 185 SEC K, AB	121	2 BLACKFOOT TRL	\$42.55
LUKE, CATHERINE D	HARRIS, LEIGH ANNE	697007781492	LOT 120, E 1/2 LOT 119 SEC B, AB	407	APACHE TRAIL	\$274.19
LUTON, HELEN L		780519506054	213 W GALE ST	213	W GALE ST	\$121.44
LUTON, WILLIAM C	THOMAS, UVETA M	780519507033	209 W GALE ST	209	W GALE ST	\$204.40
LYNCH, KENNETH R	LYNCH, KRISTINA R	782314347759	LOT 9 BLK 1, WW	117	WINDSOR LN	\$85.76
MAGLIONE, ANDREW, JR		689412977337	P/O LOTS 62,64, R D DIXON	300	WILLIAMSON RD	\$168.47
MANDSAGER, ANNE E	WILLIAMSON, F LANE	784500384015	LOT 220, RIVERSOUND	322	RIVERSOUND DR	\$773.23
MANKE, CHRISTOPH H		699200136763	HUDSON TRACT	108	RYLAND RD	\$242.25
MANSFIELD, DAVID LYNN		790100431592	BERTRAM BYRUM TRACT	402	HAPPY HOME RD	\$335.23
MAROOF, MOHAMMAD	MAROOF, SHAHEDA	784600309535	LOT 53, RIVERSOUND	208	NAUTICAL WAY	\$605.53
MAROOF, MOHAMMAD	MAROOF, SHAHEDA	784500189646	LOT 138, RIVERSOUND	225	WINFALL CIR	\$48.53
MARRINER, WILLIAM C	MARRINER, PATRICIA T	697008899659	LOT 10 SEC K, AB	120	5 BLACKFOOT TRL	\$42.55
MARTIN, PAMELA COLLINS		781310476133	LOT 53 BLK 1, CC	201	COLONY DR	\$66.93
MARTINEZ, LATORIA S	MARTINEZ, JOSE G	689900861389	NEW DISCOVERY-A ROBINSON	542	SANDY RIDGE RD	\$476.81
MARTINEZ, RENE CARRILLO	AGUILAR, FLORIBERTHA HERNANDEZ	780520907653	LOT 114, COLONIAL VILLAGE	103	BARFOOT CT	\$998.06
MATHEWS, STEPHEN	PRIETO, SARA	784500573673	LOT 36-FARMS AT RIVERSOUND	508	BATTS ISLAND RD	\$458.04
MAUSER, TERRI R		790000115314	LOT 1, KELLY BOND SUB'D	807	SANDY RIDGE RD	\$185.90
MAUSER, TERRI R		790000115459	LOT 2, KELLY BOND SUB'D	809	SANDY RIDGE RD	\$308.48
MCBRIDE, JOE K		781310465705	LOT 9 BLK 303, CC	216	WILLOW DR	\$22.32
MCCLENNEY, JESSIE H-TR		697120819637	LOT 97 SEC E, AB	170	2 ARAPAHOE TRL	\$425.51
MCCLENNEY, JESSIE H-TR		697120819773	LOT 96 SEC E, AB	170	4 ARAPAHOE TRL	\$75.75
MCCLENNY, ADELINE F	C/O WHEELA MCCLENNY	782500810329	HOLLEY GROVE	OFF	YEOPIM RD	\$57.58
MCCLENNY, WHEELER, JR	MCCLENNY, FRANCES FISHER	780500835380	HOLLEY GROVE	136	HOLLEY GROVE RD	\$107.40
MCCULLOUGH, JOHN T	MCCULLOUGH, JUDITH A	784500279428	LOT 179, RIVERSOUND	100	COLLETON CIR	\$5.34
MCDARIES, JIMMY R		781315543295	LOT 7 BLK 221, CC	205	BLUEGILL CIR	\$71.21
MCGRATH, HOWARD J, III	MCGRATH, WENDY D	689405174740	LOT 94, SANDBRIDGE	101	COUNTRYSIDE DR	\$694.16
MCKESSON, MARVIN	MCKESSON, LITITIA	784500798205	LOT 2, T B H WOOD TRACT	306	7 CONNERS DR	\$634.67
MCLEOD, GRACE JACKSON		689408877669	LOT 7,P/O 8 SEC A, MORGAN PARK	100	5 W QUEEN ST	\$770.69
MCMILLAN, DAVID WAYNE		697007793476	LOT 139 (P/O) SEC C, AB	111	CHOCTAW TRL	\$170.01
MCMILLAN, RONNYLYNN	MCMILLAN, DAVID	697007793324	LOTS 140,141 SEC C, AB	115	CHOCTAW TRL	\$957.44
MCMILLAN, RONNYLYNN	MCMILLAN, DAVID	697007793370	LOT 142 SEC C, AB	117	CHOCTAW TRL	\$42.55
MCMULLEN, KEVIN COREY	BYRUM, BRENDA K	697000767418	LOT 8, EVANS-SMITH SUB'D	335	6 ROCKY HOCKY RD	\$367.74
MCNAIR, WILLIAM E, III		781315541080	LOT 17 BLK 221, CC	101	BLUEGILL CIR	\$35.70
MCNAIR, WILLIAM E, III		781315542022	LOT 16 BLK 221, CC	103	BLUEGILL CIR	\$29.74
MCNAIR, WILLIAM E, III		689408986035	906 W QUEEN ST	906	W QUEEN ST	\$314.53
MCNAIR, WILLIAM E, III		781600915141	J O PERRY LOT	151	SHANNONHOUSE RD	\$310.32
MCNAIR, WILLIAM E, III		781315544275	LOT 8 BLK 221, CC	203	BLUEGILL CIR	\$50.74

MCNAIR, WILLIAM E, III		78131443553	P/O OLD ROADWAY	423	SEAVIEW DR	\$20.58
MCNAIR, WILLIAM E, III		781314436403	LOT 33 BLK 105, CC	505	SEAVIEW DR	\$42.15
MCNAIR, WILLIAM E, III		781314435478	LOT 32 BLK 105, CC	503	SEAVIEW DR	\$509.69
MCNAIR, WILLIAM E, III		781315542064	LOT 15 BLK 221, CC	105	BLUEGILL CIR	\$29.74
MCNAIR, WILLIAM E, III		781311560282	LOT 49 BLK 311, CC	311	JUNIPER DR	\$22.32
MCNAIR, WILLIAM E, III		781311561129	LOT 50 BLK 311, CC	313	JUNIPER DR	\$22.32
MCSWAIN, WILLIAM G	MCSWAIN, SHEILA D	697011553728	LOTS 76,77 SEC M, AB	218	POWHATAN TRL	\$365.93
MCSWAIN, WILLIAM G	MCSWAIN, SHEILA D	69700767519	LOT 4 SEC J, AB	127	BLACKFOOT TRL	\$42.55
MEADOWS, CHRISTOPHER BRIAN		699000213297	HOMEPLACE-W T CRAFT TRACT	144	CISCO RD	\$202.69
MEARS, BARBARA		697014441476	LOTS 20,21 BLK 8 SEC B, CB	406	CHOWAN TRL	\$903.51
MEARS, BARBARA		697014442513	LOT 19 BLK 8 SEC B, CB	402	CHOWAN TRL	\$566.35
MECKLEY, MARK ALLEN		781311652734	LOT 67 BLK 310, CC	359	CYPRESS DR	\$10.01
MEJIA, VICKIE ANN BALDERAS	MEJIA, JOSE GUADALUPE BALDERAS	699000091336	J L SAVAGE TRACT	386	1 ROCKY HOCK RD	\$147.07
MENDEZ, NEYVER	MENDEZ, JAMIE	688800246252	HOMEPLACE-BUNCH TRACT	304	BEECH FORK RD	\$358.08
MERTZ, CONNOUGHT O		780516938692	511 COKE AVE	511	COKE AVE	\$153.15
METTS, ROBERT W		697008898549	LOT 13 SEC K, AB	111	1 BLACKFOOT TRL	\$42.55
METTS, ROBERT W		697008897573	LOT 15 SEC K, AB	110	7 BLACKFOOT TRL	\$42.55
METTS, ROBERT W		697008898506	LOT 14 SEC K, AB	110	9 BLACKFOOT TRL	\$42.55
MIKUS, RONALD		697120904923	LOT 63 SEC F, AB	151	5 SAC TRL	\$254.89
MIKUS, SAMANTHA CLAYTON	MIKUS, RONALD STEVEN	697120904966	LOT 62 SEC F, AB	151	7 SAC TRL	\$42.55
MIKUS, SAMANTHA CLAYTON	MIKUS, RONALD STEVEN	697120905909	LOT 61 SEC F, AB	151	9 SAC TRL	\$116.42
MIKUS, SAMANTHA CLAYTON	MIKUS, RONALD STEVEN	697120915041	LOT 60 SEC F, AB	152	1 SAC TRL	\$39.17
MILES, MICHAEL A	MILES, JENNIFER S	697011563577	LOT 104 SEC L, AB	307	WINNEBAGO TRL	\$52.13
MILES, MICHAEL A	MILES, JENNIFER S	697011563695	LOTS 102,103 SEC L, AB	303	WINNEBAGO TRL	\$719.45
MILES, MICHAEL A	MILES, JENNIFER S	697011564723	LOT 101 SEC L, AB	301	WINNEBAGO TRL	\$45.78
MILLER, HENRY HEIRS	BRIGHT, LISA HEDGEBETH	688700852910	MORRIS TRACT	145	MORRIS LN	\$409.21
MILLER, ROSE		783500133181	HOLLEY GROVE TRACT	103	5 YEOPIM RD	\$162.10
MILLER, WENDY HOLLOWELL		699200663427	J H HOLLOWELL-PARCEL 2	308	RYLAND RD	\$311.82
MILLS, JOHN NATHAN, JR	MILLS, CANDIS R	697008893718	LOT 153 SEC D, AB	200	OTTAWA TRL	\$110.81
MIZELL, RONALD		780516830636	FUESTON WOOD PRODUCTS	900	BADHAM RD	\$753.72
MIZELL, STEPHEN	MIZELL, BARBARA T	785500934141	LOT 4, DRUMMOND'S PT, PH 1	100	LLOYD OVERTON LN	\$376.36
MIZZELLE, PERCY J	MIZZELLE, BARBARA C	780520818688	212 DICKS ST	212	DICKS ST	\$257.89
MIZZELLE, PERCY JUNIUS	ROBINSON, GLORIA SHEPARD	780516928504	LOT 1, E L HOLLOWELL	303	COKE AVE	\$647.01
MOORE, DOROTHY D		781518320347	DELIA JOHNSON TRACT	154	PAXTON LN	\$311.75
MOORE, GLORIA G	MOORE GLORIA J	780500570015	LOT B+, RYAN-QUARTER TRACT	139	WHITEMON ST	\$548.28
MOORE, GUY L	MOORE, EUNICE F	781315532600	LOT 17 BLK 222, CC	305	ROCKFISH ST	\$36.84
MOORE, HENRY JR	DOROTHY MOORE	78051H211967	LEASEHOLD-D/W	105	COX AVE	\$630.87
MOORE, MARIAN R		780518208454	LOT 1 BLK 3, CHOWAN COURT	209	BOSWELL ST	\$695.08
MOORE, MARION	MOORE, CLARENCE W.	780500268308	MCCLENNEY TRACT	563	VIRGINIA RD	\$242.90
MOORE, MICHAEL	BLOUNT, VERNELL	780520706159	125 E ALBEMARLE ST	125	E ALBEMARLE ST	\$401.74
MOORE, RONNIE	MOORE, HEATHER	780516834797	LOT 178, NORTH EDENTON	919	N BROAD ST	\$313.84
MOORE, SARAH	DOWNING, MARY E	780517122483	ALBANIA-VANCE GRANBY TRACT	902	DR MARTIN LUTHER KING JR AVE	\$354.62
MOORE, STEVEN D	MOORE, FRANCES MIZELLE	697000876715	J L FOREHAND TRACT	341	3 ROCKY HOCK RD	\$936.82
MOORE, THELMA FORD		780519615044	123 W FREEMASON ST	123	W FREEMASON ST	\$135.49
MOORE, WALTER S	MOORE, JAMAL T	780513048704	J A BOND TRACT	212	2 JOHN HILL LN	\$122.93
MORAN, JIMMY R	MORAN, PATRICIA	781311574330	LOTS 39,40 BLK 305, CC	126	MAGNOLIA DR	\$137.89
MORAN, JIMMY R	MORAN, PATRICIA	781311574376	LOT 38 BLK 305, CC	124	MAGNOLIA DR	\$53.20
MORGAN, SHARON NIXON		688900488668	FOREHAND TRACT	148	NIXON DR	\$715.16
MORRING, CRYSTAL SHARDAE		689600209092	SMALL-COWAND TRACT	355	WILCADT RD	\$136.08
MORRING, IRENE	WILKINS, BETTY JEAN	698100886354	W J HOLLOWELL TRACT	147	GREEN RD	\$29.42
MORRING, JAMES TRANDELYNN		780519614320	136 W FREEMASON ST	136	W FREEMASON ST	\$65.74
MORRING, LAKITA CHANTE		780513141261	BOND-WYNN TRACT	210	MEXICO RD	\$371.89
MORRING, LILLIAN DREW	MORRING, THEODORE	689500393268	SHEPPARD TRACT	122	O DREW LN	\$237.46
MORRING, ROOSEVELT		689600303281	NEWBY TRACT	344	WILCADT RD	\$98.72
MORRIS, JESSE A, JR	MORRIS, CAROLYN	688700941946	MORRIS TRACT	123	MORRIS LN	\$330.23
MOXLEY, SHARON E		697015640003	LOT 3 BLK 7 SEC A, CB	505	PASQUENOKE TRL	\$30.49
MOXLEY, SHARON E		697015630903	LOT 5 BLK 7 SEC A, CB	509	PASQUENOKE TRL	\$71.55
MOXLEY, SHARON E		697015630908	LOT 4 BLK 7 SEC A, CB	507	PASQUENOKE TRL	\$220.31
NEVILLE, SHEILA JOHNSON	CAUDLE, SHARON	781517222482	LOT 8, DANIEL JOHNSON	118	PAXTON LN	\$741.14
NEWBY, AGNES C	NEWBY, CLARA S	783500544897	W H SAWYER TRACT	217	DRUMMOND'S POINT RD	\$92.44
NEWBY, AGNES CLAUDIA		783500921231	W J GOODWIN TRACT	338	DRUMMOND'S POINT RD	\$175.48
NEXTGEN PROPERTIES EAST LLC		780519600712	APT BLDGS	307	N GRANVILLE ST	\$374.58
NICHOLS, BRETT AVERY		781311579053	LOT 6 BLK 308, CC	115	MYRTLE DR	\$22.32
NICHOLS, BRETT AVERY		781311579087	LOT 5 BLK 308, CC	113	MYRTLE DR	\$198.94
NICHOLS, JOE ANN A - (LE)		781517121436	PERRY TRACT	210	TYLER LN	\$151.04
NIXON, DANNIE GRAY	NIXON, LILY C	687800796628	J F NIXON HOMEPLACE	439	EVANS-BASS RD	\$635.92
NIXON, JAMES CECIL		697008899145	LOTS 145,146 SEC K, AB	308	FLATHEAD TRL	\$554.21
NIXON, JAMES CECIL	NIXON, JEWELETTE C	697008898094	LOT 144 SEC K, AB	312	FLATHEAD TRL	\$42.55
NIXON, PAMELA		697015631612	LOT 25 BLK 7 SEC A, CB	322	3 ROCKY HOCK RD	\$87.25
NIXON, PHYLLIS B	BLAIR, JOAN	780520705841	112 E FREEMASON ST	112	E FREEMASON ST	\$639.23
NIXON, WADE		782500974868	HOLLEY GROVE-JOHN WHITE	110	2 HAUGHTON RD	\$53.13
NIXON, WADE THOMAS		782500974959	HOLLEY GROVE-WHITE	110	4 HAUGHTON RD	\$897.41
NIXON, WADE THOMAS		782500974697	HOLLEY GROVE-WHITE	105	0 HAUGHTON RD	\$54.75
NORMAN, DENISE STALLINGS		780500593856	P/O LOT 4, QUARTER TRACT	OFF	WHITEMON LN	\$32.97
NORMAN, VONDELL	NORMAN, DENISE STALLINGS	780408798774	139 E GALE ST	139	E GALE ST	\$740.21
NORVELL, WILLIAM LEWIS, JR	NORVELL, JEAN F	781517110055	P/O OLD CARTER'S INK	152	OLD HERTFORD RD	\$109.86
NORVELL, WILLIAM LEWIS, JR	NORVELL, JEAN F	781517009733	LOT 2, SPEIGHT TRACT	138	OLD HERTFORD RD	\$801.46
NORVELL, WILLIAM LEWIS, JR	NORVELL, JEAN F	780516940018	1018 N BROAD ST	101	8 N BROAD ST	\$3.87
NOWELL, ALEXANDER		783300792678	WOODSIDE-NOWELL	329	INDIAN TRAIL RD	\$24.46
NOWELL, CLIFFORD	C/O ALEXANDER NOWELL	783300792578	WOODSIDE-NOWELL	329	INDIAN TRAIL RD	\$24.46
NOWELL, JOHN EDWARD	C/O MARKESHA NOWELL	689700976455	T C ROBERTS-SCHOOL TRACT	640	GREENHALL RD	\$197.79
NOWELL, SHANEDRA DILESE		783300699383	E D NOWELL	321	INDIAN TRAIL RD	\$284.31
OLDHAM, FRED M	OLDHAM, PAMELA J	697011551286	LOT 9 BLK 16 SEC C, CB	300	OKISCO TRL	\$356.26
OLIVER, GLADYS	DOWNING, WILLIE L, JR	781513021996	LOTS 4,5, OAKDALE SUB'D	106	TYLER LN	\$663.63
ONEAL, JEANNE SMITH		780406496155	112 PEMBROKE CIR	112	PEMBROKE CIR	\$644.40
ORCUTT, JOHN G	ORCUTT, LYNN M	780406384937	LOT 24, QUEEN ANNE'S PL	106	QUEEN ANNE DR	\$498.58
OUTLAW, GARRY L, JR		782500823696	LOT 3, ART ACRES 3	104	ELM GROVE RD	\$131.19
OVERTON, CAROL D		781311563628	LOT 4 BLK 310, CC	306	WOODLAND DR	\$110.39
OVERTON, NOAH (HEIRS)		783500044001	HOLLEY GROVE	952	HAUGHTON RD	\$128.89
OWENS, CAROLYN WHITE	WHITE, JAMES V. SR	780517118945	ALBANIA TRACT	812	DR MARTIN LUTHER KING JR AVE	\$167.85
OWENS, JAMES BELVIN	OWENS, AMANDA SUE	697018402211	J C LANE TRACT	123	3 COFIELD POINT RD	\$21.23
OWENS, JAMES BELVIN	OWENS, AMANDA SUE	697018306095	J C LANE TRACT	150	1 FOX RUN LN	\$139.13
OWENS, KIMBERLY DENISE		781311565785	LOT 36, 1/2 35 BLK 309, CC	313	WOODLAND DR	\$61.88
OWENS, MARTIN N		783500024029	LOT 5, CHARLOTTE WILLS SUB'D	918	HAUGHTON RD	\$107.40
OWENS, MARTIN N		783500014929	LOT 4, CHARLOTTE WILLS SUB'D	916	HAUGHTON RD	\$132.94
OWENS, MARTIN N		783500023283	LOT 6+, CHARLOTTE WILLS SUB'D	920	HAUGHTON RD	\$118.07
PALMER, ETTA H	PALMER, JAMES EDWARD JR	68990042310	SMITH TRACT	214	8 VIRGINIA RD	\$410.32
PALMER, ETTA H	PALMER, JAMES EDWARD JR	689900048315	SMITH TRACT	214	8 VIRGINIA RD	\$410.32
PARISI, GEORGE	PARISI, JAMIE	781301192388	LOT 10, MALLARD COVE	135	MALLARD COVE RD	\$477.38

PARKER, JOHN (ESTATE)	PARKER, J J (ESTATE)	698100483362	PARKER TRACT (MONTROSE)	508	WINGFIELD RD	\$131.12
PARKER, JOHN J (ESTATE)		698200601292	MT ROE TRACT	803	DILLARD'S MILL RD	\$33.70
PARKER, SHERRIE S		688500878949	C E BELCH TRACT	744	MACEDONIA RD	\$39.00
PARKER, SHERRIE S		688500887263	C E BELCH TRACT	748	MACEDONIA RD	\$203.50
PARKS, JUANITA E		698100982777	E N ELLIOTT TRACT	142	GREEN RD	\$498.77
PARKS, PEARLIE	WILSON, DORIS	780520707766	122 E FREEMASON ST	122	E FREEMASON ST	\$276.86
PARSON, JAMES LEE		781311577345	LOT 8 BLK 307, CC	117	MAGNOLIA DR	\$49.90
PARSONS, FRANKLIN LEROY		697011577236	LOT 59 SEC L, AB	107	KICKAPOO TRL	\$360.76
PARSONS, FRANKLIN LEROY		697011577252	LOT 58 SEC L, AB	109	KICKAPOO TRL	\$42.55
PARSONS, FRANKLIN LEROY		697011577311	LOT 60 SEC L, AB	105	KICKAPOO TRL	\$42.55
PASCO, STEVEN LYNN	PASCO, STEVEN L-TR	697011577399	LOT 40 SEC L, AB	110	BANDON RD	\$42.55
PASCO, STEVEN LYNN	PASCO, STEVEN L-TR	697011577474	LOT 39 SEC L, AB	108	BANDON RD	\$42.55
PASTERNAK, MAUREEN		781311572003	LOTS 46,47 BLK 305, CC	140	MAGNOLIA DR	\$372.05
PASTERNAK, MAUREEN VERA		790001454456	J S TURNER-STORE SITE	628	CENTER HILL RD	\$140.55
PASTERNAK, MAUREEN VERA		781311576096	LOT 24 BLK 307, CC	307	PINEVIEW DR	\$137.73
PASTERNAK, MAUREEN VERA		790000469759	W H LANE TRACT	118	HAPPY HOME RD	\$585.37
PAXTON, FANNIE	PAXTON, RODNEY	783500000570	LUCINDA BROWN TRACT	942	YEOPIM DR	\$133.10
PAXTON, JOHN RICHARD (HEIRS)		783500195564	ABRAM PAXTON TRACT	341	THICK NECK RD	\$152.60
PENELOPE BARKER FOUNDATION		780408880775	304 E QUEEN ST	304	E QUEEN ST	\$251.65
PENNY, EDDIE BURNIE		780516945391	1114 N BROAD ST	111	4 N BROAD ST	\$557.12
PENNY, EDDIE BURNIE		780516748325	LOT 6 BLK D, ALBEMARLE COURT	912	STRATFORD TR	\$866.61
PEOPLES, MINNIE MUSE HEIRS	WADSWORTH, DERRICK -E	784400899469	WHITEHOUSE TRACT	OFF	INDIAN TRAIL RD	\$47.50
PERRY, ANQTONIA	BOND, KATHERINE	780512954941	LOT 1 BLK A, GLENWOOD SUB'D	131	6 PARADISE RD	\$55.02
PERRY, ANTONIA	COSTON, TEVIN	780512956815	LOT 2, EMMA SMART	105	COSTON LN	\$237.50
PERRY, BELINDA C	C/O BELINDA PERRY FORBES	780519710381	509 N BROAD ST	509	N BROAD ST	\$9.78
PERRY, JACQUELINE D	MCCOY, RICKY LEE	689500393134	SHEPPARD TRACT	122	2 DREW LN	\$133.52
PERRY, LYNN C	PERRY, ESSIE M	780407682907	114 W EDEN ST	114	W EDEN ST	\$76.85
PERRY, PHILLIP WILLIAM		781311652300	LOT 78 BLK 311, CC	369	JUNIPER DR	\$22.32
PERRY, REBECCA LEE	C/O REBECCA LEE PERRY TRUEBLOOD	781307671705	LOT 10 BLK 306, CC	303	WHITE OAK DR	\$440.12
PERRY, REBECCA LEE	C/O REBECCA LEE PERRY TRUEBLOOD	781307671720	LOT 11 BLK 306, CC	305	WHITE OAK DR	\$22.32
PERRY, REBECCA LEE	C/O REBECCA LEE PERRY TRUEBLOOD	781307670779	LOT 9 BLK 306, CC	301	WHITE OAK DR	\$22.32
PERRY, ROXANNA		782500895672	LOT 2, I STANLEY BLANCHARD	246	THICK NECK RD	\$999.21
PERRY, ROXANNA		780500275663	LOT 12 SEC B, WOODLAWN PK	310	5 HOSKINS AVE	\$363.36
PHAN, HUY		781311655448	LOT 75 BLK 310, CC	375	CYPRESS DR	\$22.32
PHAN, HUY		781311655494	LOT 76 BLK 310, CC	377	CYPRESS DR	\$54.44
PHAN, HUY		781311655629	LOT 35 BLK 310, CC	368	WOODLAND DR	\$22.32
PHAN, HUY		781311655666	LOT 36 BLK 310, CC	370	WOODLAND DR	\$23.62
PHAN, HUY		781311655690	LOT 37 BLK 310, CC	604	WHITE OAK DR	\$532.91
PHHELPS, IRENE		782600517771	LOT 5, PRIVOTT TRACT	122	THICK NECK RD	\$609.57
PHHELPS, IRENE		780519603951	404 N GRANVILLE ST	404	N GRANVILLE ST	\$316.91
PHHELPS, KECIA DENEEN		780519602551	304 N GRANVILLE ST	304	N GRANVILLE ST	\$657.85
PHHELPS, LINDA		697014439920	LOT 15 BLK 4 SEC A, CB	307	PAMLICO TRL	\$32.14
PHHELPS, LINDA		697014439879	LOT 16 BLK 4 SEC A, CB	305	PAMLICO TRL	\$75.43
PHHELPS, LINDA		697015530839	LOT 17 BLK 4 SEC A, CB	303	PAMLICO TRL	\$56.93
PHHELPS, LINDA		697015530879	LOT 18 BLK 4 SEC A, CB	301	PAMLICO TRL	\$144.50
PHHELPS, TREVIS MONIQUE		780519601938	405 N GRANVILLE ST	405	N GRANVILLE ST	\$458.52
PHHELPS, WILLIAM T	PHHELPS, IRENE C	780519613175	416 N GRANVILLE ST	416	N GRANVILLE ST	\$563.96
PHHELPS, WILLIAM THOMAS		783512495987	LEASEHOLD-2/STY HSE	205	BURNT MILL RD	\$143.36
PHILLIPS, BRIAN M	PHILLIPS, ERIC P	689406376991	MORGAN TRACT	150	0 W QUEEN ST	\$43.50
PHILLIPS, MICHAEL S	OVERLOOK INVESTMENTS	784600405046	LOT 8, RIVERSOUND	740	BATTS ISLAND RD	\$400.79
PHILLIPS, MICHAEL S	OVERLOOK INVESTMENTS	784500496903	LOT 7, RIVERSOUND	736	BATTS ISLAND RD	\$384.59
PIERCE, MARY ELLEN SMALL		688500723285	SITTERSON TRACT	110	TIP TOE RD	\$493.70
PIERCE, RACHEL E		697008895549	LOT 147 SEC D, AB	212	OTTAWA TRL	\$74.27
PIERCE, RACHEL E		697008895603	LOT 148 SEC D, AB	210	OTTAWA TRL	\$42.55
PLATT, JOSEPH F		688700720191	PERRY TRACT	410	CHAMBERS FERRY RD	\$111.68
POOL, KRISTEN ELIZABETH		689500004490	WAFF TRACT	251	HICKORY FORK RD	\$657.75
POSNER, JOHN J		784500287916	LOT 127, RIVERSOUND	201	WINFALL CIR	\$400.79
POTTS, LIONEL STUART II		780516837229	LOT 63, NORTH EDENTON	910	JOHNSTON ST	\$436.96
PRECIADQ, MARIA S		781517010560	LOT 73, COLONIAL VILLAGE	102	BELVEDERE LN	\$221.60
PRETLOW, FENTRESS DOLL		791300544105	LOT 4, WINSLOW-COOPER SUB'D	844	GLIDEN RD	\$95.68
PRITCHETT, SYLVIA PIKE		781509154250	RUFUS P HARRELL TRACT	134	6 N BROAD ST	\$481.14
PRIVOTT, APRIL LYNN		790000492154	LOT B, ROUNDTREE TRACT	220	HAPPY HOME RD	\$443.91
PRIVOTT, BARBARA		699100082524	E N ELLIOTT TRACT	116	C GREEN RD	\$135.30
PRIVOTT, BLANCHE W	DILLARD, TAMEKA ROSHELL	698200788264	YASHTI WHITE TRACT	431	CANNONS FERRY RD	\$858.59
PRIVOTT, DORA LEE	C/O MICHAEL E PRIVOTT	790001464365	ELBERT BUNCH TRACT	117	HAPPY HOME RD	\$403.16
PRIVOTT, EDWARD V		790001464662	OLD PLACE-BUNCH	123	HAPPY HOME RD	\$90.46
PRIVOTT, VERNON T		69800863868	BOYD TRACT	232	DILLARD'S MILL RD	\$220.02
PROTHRO, CLARA D	DOWDY, SHIRLEY P	697120809005	LOT 33 SEC D, AB	212	COMANCHE TRL	\$42.55
PROVENCHER, WILLIAM J		697011676262	LOT 48 SEC A, AB	116	BLACKFOOT TRL	\$42.48
PROVENCHER, WILLIAM J		697011677125	LOT 102 SEC J, AB	121	MOHAVE TRL	\$72.22
PROVENCHER, WILLIAM J		697011677205	LOT 47 SEC A, AB	118	BLACKFOOT TRL	\$42.48
PURVIS, JEROME		783400084898	J J ALEXANDER	733	HAUGHTON RD	\$352.22
R & S PROPERTY MANAGEMENT, LLC		780516848687	LOTS 210-212, (APT HSE 1)	101	3 BADHAM RD	\$790.65
RAMIREZ, RUTH NOHEMY GUERRA		697120800724	LOT 54 SEC D, AB	104	COMANCHE TRL	\$42.55
RAMIREZ, RUTH NOHEMY GUERRA		697120800750	LOT 53 SEC D, AB	106	COMANCHE TRL	\$330.32
RANKINS, WILLIE MCCOY	RANKINS, ELSIE	782400886679	LOT 11, BEECH VILLAGE PH II	110	BIRCH LN	\$629.91
RAPER, MEGAN DUNN		697015533784	LOT 19 BLK 5 SEC A, CB	218	MANTEO TRL	\$33.80
RASCOE, EVION		689800832747	LOT 7, J C HALL SUB'D	922	GREENHALL DR	\$186.47
RAY, TERESA BATEMAN		781311653211	LOT 81 BLK 311, CC	375	JUNIPER DR	\$256.21
RAYNER, MICHAEL		780517210885	804 DR MARTIN LUTHER KING JR A	804	DR MARTIN LUTHER KING JR AVE	\$451.21
REARDON, MICHAEL A		781400486316	SKINNER TRACT	328	YEOPIM DR	\$254.54
RENFROW, GRAHAM WILSON		781315542898	LOT 34 BLK 316, CC	166	WATER LILLY LOOP	\$186.23
RENSHAW, JAMES	RENSHAW, JAMIE	697120910575	LOTS 93,94 SEC E, AB	109	OJIBWA TRL	\$359.00
REVELLE, MCKINLEY		689600005771	LOUISA SMALL TRACT	447	WILCOAT RD	\$274.47
RICHARDSON, WANDA OWENS		791200468864	CHAPPELL TRACT	104	1 RYLAND RD	\$184.47
RIDDICK, DANA CAROLE		697019502213	LANE TRACT	120	7 COFIELD POINT RD	\$172.76
RIDDICK, DELLIE MAE		780519712036	500 N BROAD ST	500	N BROAD ST	\$997.23
RIDDICK, JAMES EDWARD	RIDDICK, DOROTHY V	781517124470	LOT 7, W E COX SUB'D	211	OLD HERTFORD RD	\$352.96
RIDDICK, JOSEPH A, JR		780516941946	LOTS 232,233, EDEN HEIGHTS	120	9 PARADISE RD	\$235.74
RIDDICK, LALA		699000293352	SAVAGE-WHITE TRACT	125	CENTER HILL RD	\$464.74
RIDDICK, ORIAN	RIDDICK, DONNA	781314442753	LOT 9 BLK 110, CC	311	CORAL LN	\$60.23
RIDDICK, ROSIE	VAUGHAN, SHAROL	790000472583	ELBERT BUNCH TRACT	141	HAPPY HOME RD	\$144.41
RIDDICK, SADIE D	RIDDICK, ERWIN	780520705252	121 E ALBEMARLE ST	121	E ALBEMARLE ST	\$357.79
RIDDICK, TIFFANY		689700330309	J B MORRING TRACT	133	5 VIRGINIA RD	\$446.88
RIES, PHYLLIS DIANE		697008798406	LOT 54 SEC C, AB	130	CHEYENNE TRL	\$42.55
RIES, PHYLLIS DIANE		697008798453	LOT 53 SEC C, AB	132	CHEYENNE TRL	\$42.55
RIES, PHYLLIS DIANE		697008993471	LOT 199 SEC K, AB	120	8 MOHAVE TRL	\$46.27
ROBERTS, CAREN L		790004548945	E L CHAPPELL-BEAR SWAMP	712	CENTER HILL RD	\$604.61
ROBERTS, CLAUDIA LANE		790100706846	MAZZIE HILL TRACT	317	COUNTY LINE RD	\$270.18

ROBERTS, ELLA D (HEIRS)		780700079018	WELCH TRACT	630	GREENHALL RD	\$13.74
ROBERTS, JOSEPH F, JR	ROBERSON, SHELIA LANE	790100417930	BOYCE-BLANCHARD TRACT	312	HAPPY HOME RD	\$233.57
ROBERTS, JOSEPH FRANKLIN	ROBERTS, CLAUDIA LANE	790001453352	O E WARD MILL LOT-TURNER	959	SANDY RIDGE RD	\$284.47
ROBERTS, JOSEPH FRANKLIN JR		790100421993	TOM BYRUM TRACT	344	HAPPY HOME RD	\$105.34
ROBERTS, LULA G	ROBERTS, DAVID	689700767842	J A ROBERTS TRACT	336	COFFIELD RD	\$3.28
ROBERTS, RUBEN W	ROBERTS, KAY W	687900462885	HOMEPLACE-ANNIE BYRUM TRACT	231	RIVER RD	\$252.54
ROBINSON, MALCOLM G		688600976013	BONNER TRACT	113	3 MACEDONIA RD	\$210.31
ROCHE, CHARLES	ROCHE, KATIE	781307579663	LOT 1 BLK 307, CC	308	WHITE OAK DR	\$54.11
ROCKY HOCK COMMUNITY CENTER		688800351747	HOMEPLACE-TOM HOLLOWELL TRACT	141	EVANS-BASS DR	\$18.17
RODGERS, ERIKA L		781311559469	LOT 72 BLK 311, CC	357	JUNIPER DR	\$22.32
ROJAS, LUIS A -CUS		790000371320	LOT 1, LUIS ROJAS TRACT	143	HAPPY HOME RD	\$208.53
ROJAS, LUIS A -CUS		790000372491	LOT 2, LUIS ROJAS TRACT	143	HAPPY HOME RD	\$151.11
ROJAS, LUIS ALONSO		790000375781	ELBERT BUNCH TRACT	145	HAPPY HOME RD	\$883.13
ROSE, BRIAN		697008891415	LOT 38 SEC C, AB	203	CHEYENNE TRL	\$42.55
ROSE, BRIAN		697008899020	LOT 143 SEC K, AB	314	FLATHEAD TR	\$42.55
ROSE, JEFFREY W		697120709239	LOT 125 SEC D, AB	113	OTTAWA TRL	\$42.55
ROSE, JEFFREY W		697120709276	LOT 126 SEC D, AB	115	OTTAWA TRL	\$436.72
ROSE, JEFFREY W		697120800213	LOT 127 SEC D, AB	117	OTTAWA TRL	\$42.55
ROSE, JEFFREY W		697120800344	LOT 107 SEC D, AB	114	DAKOTA TRL	\$92.69
ROUNTREE, JUNIE L		790003437332	BYRUM TRACT	133	CENTER HILL CHURCH RD	\$160.21
ROUNTREE, JUNIE L		790003438336	RILEY MONDS TRACT	131	CENTER HILL CHURCH RD	\$299.83
ROUNTREE, KATHY D		69911H087111	LEASEHOLD-D/W	106	GREEN RD	\$283.05
ROUNTREE, KAY FRANCES HOLLEY		780518302219	EDENTON TEAPOT DAYCARE	102	CAUTION LN	\$254.91
ROUNTREE, KAY FRANCES HOLLEY		780513048298	BOND TRACT	216	MEXICO DR	\$84.60
ROUNTREE, WILLIE HAYWOOD	ROUNTREE, MARY	699100087111	E N ELLIOTT TRACT	106	GREEN RD	\$28.84
ROWSOM, HELEN SPRUILL		780408890386	ROUSON FUNERAL HOME	104	N OAKUM ST	\$549.78
ROWSOM, HELEN SPRUILL		780408891205	305 E CHURCH ST	305	E CHURCH ST	\$879.10
ROWSON, HARRY W, JR		780518312655	113 VALENTINE AVE	113	VALENTINE AVE	\$130.65
RUIZ, STEPHEN ANTHONY		781311561945	LOTS 48,49 BLK 305, CC	146	MAGNOLIA DR	\$53.75
RUSSELL, JAMES M		689800301308	TERRAPIN HILL TRACT	124	COFFIELD RD	\$2.31
RUSSELL, ROBERT W	RUSSELL, JAMES M	697000767585	LOT 7, EVANS-SMITH SUB'D	335	8 ROCKY HOCK DR	\$1.58
SAMPSON, JAMES WILLIAM	SAMPSON, CAROLYN T	687800607351	BUNCH-PERRY TRACT	115	TYNGH TOWN RD	\$151.86
SAMPSON, JAMES WILLIAM	SAMPSON, LUWANNA S	780516837353	LOT 62, NORTH EDENTON	912	JOHNSTON ST	\$326.45
SAMPSON, RONI	ARMSTEAD, MAURICE	697011661566	LOT 24 SEC M, AB	101	POTAWATOMI TRL	\$73.71
SANCTIFIED HOLINESS CHURCH		780516939811	SANCTIFIED HOLINESS CHURCH	515	COKE AVE	\$283.69
SANDOVAL PATINO, HILARIA CARMINA		689910591294	LEASEHOLD-D/W	307	CISCO DR	\$203.08
SATTERFIELD, DEAN	SATTERFIELD, EDITH	783500000096	WARREN-CREIGHTON-SATTERFIELD	115	ALEXANDER DR	\$337.04
SATTERFIELD, ELIZA (HEIRS)	C/O DAPHNE DREW	689600222147	M H WHITE TRACT	OFF	WILDCAT RD	\$211.67
SAWYER, CLAUDE M (HEIRS)	KEMP, ANGELA SAWYER	783500131549	HOLLEY GROVE	104	3 YEOPIM RD	\$124.68
SAWYER, CLAUDE M (HEIRS)	KEMP, ANGELA SAWYER	782500070793	HOLLEY GROVE	OFF	YEOPIM RD	\$230.59
SAWYER, JOHN D	SAWYER, THOMAS E	697011564853	LOT 76 SEC L, AB	219	WINNEBAGO TRL	\$45.78
SAWYER, JOHN D	SAWYER, THOMAS E	697011662621	LOT 25 SEC M, AB	402	BANDON DR	\$52.88
SAWYER, MARY HATHAWAY	SAWYER, RICHARD, JR	781517016185	BLOUNT TRACT	149	OLD HERTFORD RD	\$27.19
SAWYER, R W		781311661294	LOT 52 BLK 309, CC	345	WOODLAND DR	\$22.32
SCOTT, JOHNNY LEE, SR	SCOTT, JANE P	781310466087	LOT 5 BLK 317, CC	309	DOGWOOD DR	\$115.01
SCOTT, JOHNNY LEE, SR	SCOTT, JANE P	781310468123	LOT 2 BLK 317, CC	303	DOGWOOD DR	\$58.25
SCOTT, JOHNNY LEE, SR	SCOTT, JANE P	781310468185	LOT 1 BLK 317, CC	301	DOGWOOD DR	\$100.37
SCOTT, JOHNNY LEE, SR	SCOTT, JANE P	781310467039	LOT 4 BLK 317, PICNIC AREA, CC	307	DOGWOOD DR	\$84.11
SCOTT, JOHNNY LEE, SR	SCOTT, JANE P	781310467180	LOT 3 BLK 317, CC	305	DOGWOOD DR	\$58.42
SCOTT, TAURUS FIDEL		784500124971	LOT 1-FARMS AT RIVERSOUND	109	RIVERSOUND DR	\$191.77
SCOTT, TAURUS FIDEL		784500233430	LOT 10-FARMS AT RIVERSOUND	136	RIVERSOUND DR	\$228.35
SELLERS, EMMA JANE		6884CC53740	UNIT C BLDG 2, WLC	412	CAPTAINS COVE	\$302.33
SESSOMS, ARLENE J	JOHNSON, FANNIE J (HEIRS)	780513130796	ALBANIA TRACT	213	MEXICO DR	\$422.27
SESSOMS, FANNIE TAYLOR		780519703910	102 E FREEMASON ST	102	E FREEMASON ST	\$62.92
SGS PROPERTIES		689900625646	LOT 4, GEORGE W WHITE EST	407	SANDY RIDGE RD	\$379.73
SGUEGLIA, DANIEL	SGUEGLIA, BARBARA	697011664363	LOTS 43,1/2 100 SEC M, AB	502	BANDON DR	\$343.45
SHALABY, MOHAMED ELIWA		784500690422	LOT 48-FARMS AT RIVERSOUND	621	FLAGSHIP DR	\$347.06
SHALABY, MOHAMED ELIWA		784600506001	LOT 50-FARMS AT RIVERSOUND	201	MAYFAIR DR	\$276.59
SHALABY, MOHAMED ELIWA		784600503030	LOT 51-FARMS AT RIVERSOUND	189	MAYFAIR DR	\$297.09
SHANNON, ALICE MARIE		782400894116	LOT 6, BEECH VILLAGE	902	YEOPIM RD	\$505.96
SHANNON, BEVERLY BONNER		790003341118	ANDREW EDNEY TRACT	OFF	SANDY RIDGE RD	\$72.06
SHANNON, THELMA W		69921H022755	LEASEHOLD-STORAGE & WOOD DECKS	117	CANNONS FERRY RD	\$14.71
SHARPE, AVIS D		689900766430	WILLIAMS-DILLARD TRACT	428	CISCO DR	\$102.87
SHARPE, GLORIA M		688700940786	MORRIS-COWPEN NECK TRACT	123	MORRIS LN	\$365.28
SHARPE, LUCILLE O		780408881714	306 E QUEEN ST	306	E QUEEN ST	\$141.54
SHARPE, MARY	SHARPE, CARLTON	780500274696	LOT 13 SEC B, WOODLAWN PK	411	6 WALKER DR	\$500.59
SHEA, GREGORY	PLATT, RYAN	784500493971	LOT 72, RIVERSOUND	460	RIVERSOUND DR	\$319.83
SHELEY, JAMES	HARRIS, GEORGIA	782400897583	LOT 2, BEECH VILLAGE	912	YEOPIM RD	\$149.88
SHERIDAN, JANET	C/O LEAH FARMER	68961H067851	LEASEHOLD-PORCHES & DECKS ATT/	111	4 MACEDONIA RD	\$45.45
SHULSON, BRUCE ALAN		69812159603	LEASEHOLD-D/W	311	2 KELLY'S BEACH RD	\$270.83
SILVERTHORNE, ANGELIA J	SILVERTHORNE, DAVID C	697120807893	LOT 179 SEC E, AB	124	PUEBLO TRL	\$42.55
SILVERTHORNE, ANGELIA J	SILVERTHORNE, DAVID C	697120808830	LOT 180 SEC E, AB	126	PUEBLO TRL	\$174.50
SIMMONS, ROBERT B		784500493009	LOT 78, RIVERSOUND	229	NORCUM POINT RD	\$481.75
SIMONS, RICHARD KNIGHT		780519602731	314 N GRANVILLE ST	314	N GRANVILLE ST	\$465.79
SIMPSON, GROUP I, INC (THE)		781315640122	LOT 35 BLK 223, CC	106	ROCKFISH ST	\$256.21
SIMPSON, GROUP I, INC (THE)		781315641068	LOT 37 BLK 223, CC	102	ROCKFISH ST	\$237.86
SIMPSON, ROBERTA COOPER	WHITE, EDWARD GENE	782500983725	JOHN F WHITE TRACT	111	8 HAUGHTON RD	\$136.15
SINAY, JACQUELYN M		697008896586	LOT 145 SEC D, AB	216	OTTAWA TRL	\$321.31
SIWIEC, MICHAL	SIWIEC, ANNA	784500495222	LOT 76, RIVERSOUND	709	BATTS ISLAND RD	\$396.25
SIWIEC, MICHAL	SIWIEC, ANNA	784600414452	LOT 38, RIVERSOUND	332	PLANTATION CIR	\$273.00
SKINNER, J E ESTATE	SESSOMS, MARY SKINNER	780518226006	BRANNING MFG-SKINNER	722	DR MARTIN LUTHER KING JR AVE	\$589.81
SKINNER, JAMES P (HEIRS)	C/O BARRY SESSOMS	780517213782	ALBANIA-J E SKINNER	724	DR MARTIN LUTHER KING JR AVE	\$566.18
SKITTLERHORPE, THOMAS E	SKITTLERHORPE, ROBIN M	781500767592	LOT 5, SHANNONHOUSE TRACT	155	BUTTERNUT LN	\$477.04
SLADE, CATHERINE B		781517019416	LOT 2, A V SLADE SUB'D	167	OLD HERTFORD RD	\$156.21
SLADE, CATHERINE B		780519608734	104 W CARTERET ST	104	W CARTERET ST	\$416.81
SLADE, CATHERINE B		780500266838	LOTS 1,2,3,4 SEC A, WOODLAWN P	210	4 BARKER DR	\$579.61
SLADE, CATHERINE B		780407686207	DR SLADE'S OFFICE	413	S BROAD ST	\$807.33
SLATTERY, JAMES FRANCIS JR	SLATTERY, PATRICIA HANSEN	780600240539	ROBERTS TRACT	146	GREENHALL RD	\$507.37
SLATTERY, PATRICIA HANSEN		780611240539	LEASEHOLD - S/W	146	GREENHALL RD	\$39.98
SMALL, CLAUDE E, III		689500689887	P/O LOT B, C E SMALL EST	211	WILDCAT RD	\$126.33
SMITH, ANGELA WHITE		689600302254	NEWBY TRACT	346	WILDCAT RD	\$489.02
SMITH, FELISHA ARLENE		782300149163	LOT A, P/O TRACT G-2, CC	210	0 BIOD-COMP DR	\$166.73
SMITH, JASON KIRBY		688500755482	LOT 2, WILLIE M B SMITH SUB'D	224	TIP TOE RD	\$171.27
SMITH, JOHN R	SMITH, MELANIE A	782600003931	J O PERRY	212	SHANNONHOUSE RD	\$905.60
SMITH, JONATHAN LEWIS	SMITH KRISTI MICHELLE	783500456277	PARRISH-DANIEL WYNN	OFF	DRUMMOND'S POINT RD	\$95.35
SMITH, JONATHAN LEWIS	SMITH KRISTI MICHELLE	783500454285	SPRUILL-DAVID WYNN	151	DRUMMOND'S POINT RD	\$330.06
SMITH, JOYCE		688500758540	LOT 1, WILLIE M B SMITH SUB'D	228	TIP TOE RD	\$89.56
SMITH, LUANN E	ESTER, GARY	781307671586	LOT 14 BLK 306, CC	311	WHITE OAK DR	\$22.32
SMITH, SUE ANDERSON		780516838794	LOT 88, NORTH EDENTON	100	5 JOHNSTON ST	\$376.40

SMITH, SUE ANDERSON		780516839749	LOT 87, NORTH EDENTON	120	1 N OAKUM ST	\$176.00
SNOWDEN, NELL H (LE - 1/2)	SNOWDEN, CORABELLE (1/4 INT)	688700938839	BROWNRISE TRACT	208	MORRISTOWN RD	\$70.79
SOLES, DANA DONALD	SOLES, PATRICIA S	697120804091	LOT 97 SEC D, AB	200	DAKOTA TRL	\$209.11
SOLES, DANA DONALD	SOLES, PATRICIA S	697008895927	LOT 96 SEC D, AB	202	DAKOTA TRL	\$106.08
SOTIROPOULOS, CONNOUGHT		780512953242	LOT 4 BLK B, GLENWOOD SUB'D	122	0 PARADISE RD 1	\$82.43
SOTIROPOULOS, GEORGE	SOTIROPOULOS, CONNIE O	689700601925	W E HARRELL TRACT	310	BRAYHALL RD	\$836.11
SOTIROPOULOS, GEORGE	SOTIROPOULOS, CONNIE O	689700508778	J M HARRELL TRACT	308	BRAYHALL RD	\$18.26
SOTIROPOULOS, GIORGIOS	SOTIROPOULOS, CONNIE	780600915397	J V LANE TRACT	151	7 PARADISE RD	\$539.34
SOWDEN, ROSEANN		791200173693	COPELAND TRACT	919	RYLAND RD	\$113.11
SPAUGH, LUTHER DAVID III	C/O MORIA SPAUGH	687700858998	P/O 7.8 W J WILSON TRACT	OFF	RIVERBY FARM RD	\$171.11
SPINDLER, GARY	SPINDLER, STEVEN	790100364816	COPELAND-BYRUM TRACT	520	HAPPY HOME RD	\$743.42
SPRUIELL, HAYWARD		781311575443	LOT 36 BLK 305, CC	120	MAGNOLIA DR	\$22.32
SPRUIELL, HAYWARD		781311575489	LOTS 34,35 BLK 305, CC	118	MAGNOLIA DR	\$71.38
SPRUIELL, JAMES	SPRUIELL, JUSTIN	697011564155	LOT 7 SEC M, AB	208	POCAHONTAS TRL	\$82.29
SPRUIELL, L HAYWARD		781307576569	LOTS 31,32,33 BLK 305, CC	112	MAGNOLIA DR	\$143.01
ST MARK'S PENTECOSTAL CHURCH		780512223211	LEASEHOLD - 14 MH HOOK-UPS	OFF	W ALBEMARLE ST	\$252.55
ST MARK'S PENTECOSTAL CHURCH		780517211967	ST MARKS (OLD SLAUGHTER HSE)	105	COX AVE	\$116.39
ST MARK'S PENTECOSTAL CHURCH		780517223211	ST MARK'S TRAILER PARK	107	COX AVE	\$475.04
STALLINGS, JENNETTE		688700848940	MORRIS TRACT	127	MORRIS LN	\$459.78
STALLINGS, JOHN ALLEN (HEIRS)		780500779873	REEVES TRACT	122	PARADISE SPUR RD	\$290.57
STALLINGS, ROSIE A		780518305173	LOTS 4 & A, RIVERVIEW SUB'D	107	TWIDBY AVE	\$710.98
STALLINGS, TERESA A		697018407132	LANE TRACT	122	1 COFIELD POINT RD	\$200.00
STATON, CRAIG S	SCHERRER, AMY E	780407794465	209 E CHURCH ST	209	E CHURCH ST	\$9.88
STEPHENS, DANNY LEE	STEPHENS, LUCILLE E	790001362091	LOT 1, TIM WHITE SUB'D #2	549	CENTER HILL RD	\$456.48
STEVENS, DONNA ELLIOTT		780520822128	309 PARK AVE	309	PARK AVE	\$366.63
STEVENSON, BREAHA T	STEVENSON, JO ANN	698000995455	L G BATEMAN TRACT	385	1 ROCKY HOCK RD	\$379.05
STEVENSON, JO ANN		697015545043	LOT 22 BLK 3 SEC A, CB	212	PAMLICO DR	\$262.48
STEVENSON, JO ANN		697015545093	LOT 23 BLK 3 SEC A, CB	210	PAMLICO TRL	\$60.39
STEVENSON, LESLIE ANNETTE		781310474276	LOT 21 BLK 1, CC	200	COLONY DR	\$459.55
STEWART, JOHN W, JR	STEWART, PHYLLIS B	782400991941	WARREN-CREIGHTON	922	YEPIM RD	\$337.13
STONE, GARY A	C/O ALLEN STONE	69811H276547	LEASEHOLD-D/W	423	WINGFIELD RD	\$193.66
STOVER, DOROTHY M		781307571532	LOT 10 BLK 302, CC	142	WILLOW DR	\$29.00
STOVER, DOROTHY M		781311571407	LOT 9 BLK 302, CC	144	WILLOW DR	\$49.09
STOVER, DOROTHY M		781311570473	LOT 8 BLK 302, CC	146	WILLOW DR	\$49.09
STRUCK, JAMES		781311663115	LOT 55 BLK 309, CC	351	WOODLAND DR	\$49.09
STRUCK, JAMES		781311663141	LOT 56 BLK 309, CC	353	WOODLAND DR	\$49.09
STRUCK, JAMES F JR	STRUCK, LISA	781310461059	LOT 34 BLK 317, CC	200	ASHE ST	\$22.32
STRUCK, JAMES F JR	STRUCK, LISA	781310462001	LOTS 32,33 1/2 31 BLK 317, CC	204	ASHE ST	\$754.99
STYONS, LINDSEY CARA		699000049583	COPELAND-WHITE TRACT	254	2 VIRGINIA RD	\$412.77
SULLIVAN, SCUDDAY J		781314426854	LOT 37 BLK 106, CC	525	SURFIDE DR	\$424.58
SUMLER, KEVIN R	BURKINDINE, LISA K	781311657568	LOT 55 BLK 306, CC	605	WHITE OAK DR	\$22.32
SUMLER, KEVIN R	BURKINDINE, LISA K	781311657573	LOT 56 BLK 306, CC	607	WHITE OAK DR	\$22.32
SURACE, SEAN DAVID	C/O LESLIE SURACE	784500498732	LOT 5, RIVERSOUND	724	BATTS ISLAND RD	\$404.84
SURRATT, SHARON EARLINE	SURRATT, RICHARD FLYNN	688500901404	SMITH-SITTERSON TRACT	120	EMPEROR LANDING RD	\$300.00
SWEET, ELWYN THOMAS, JR		697008887454	LOT 223 SEC K, AB	808	MOHAVE TRL	\$42.55
SYKES, FREDERICK A, JR	ELLIOTT, CATHERINE	780516949327	529,531 COKE AVE	529	COKE AVE	\$956.15
TASCH, ANDREW R	TASCH, DORIS R	697120819470	LOT 105 SEC E, AB	108	OJIBWA TRL	\$42.55
TASCH, DORIS S		697120819432	LOT 104 SEC E, AB	106	OJIBWA TRL	\$42.55
TAYLOR, BERNARD W, JR		781513025675	LOT 33, OAKDALE SUB'D	121	OAKDALE DR	\$337.45
TAYLOR, BERNARD W, JR		781513026623	LOT 34, OAKDALE SUB'D	121	OAKDALE DR	\$211.13
TAYLOR, EASTER A (HEIRS)		698100886669	E N ELLIOTT TRACT	158	GREEN RD	\$113.85
TAYLOR, LUTHEL (HEIRS)		783500296803	ABRAM PAXTON TRACT	121	BURNT MILL RD	\$176.89
TAYLOR, MARIE PARKS	PARKS, FRANK L	781314349038	LOT 8 BLK 108, CC	326	SEAVIEW DR	\$43.38
TAYLOR, MICHAEL LEWIS		698100982904	ELIZA K ELLIOTT TRACT	150	GREEN RD	\$77.82
TEMPLE, STACY LEE	TEMPLE, KENNETH SCOTT	791200173607	COPELAND TRACT	917	RYLAND RD	\$128.40
TERESHUK, JAMES		781509155290	J A POWELL TRACT	135	N N BROAD ST	\$822.91
TERESHUK, JAMES		780408789879	APARTMENT HOUSE	301	E QUEEN ST 1	\$543.08
TERRY, JAMES MILTON	TERRY, PATSY ANN	781311556494	LOT 3 BLK 314, CC	350	JUNIPER DR	\$22.32
TERRY, JAMES MILTON	TERRY, PATSY ANN	781311557430	LOT 4 BLK 314, CC	352	JUNIPER DR	\$280.49
THERIOT, CALLIN ANTHONY, II	THERIOT, CYNTHIA MARIE	780405072927	WOOTEN TRACT	806	W QUEEN ST	\$623.33
THOMAS, JONATHAN	THOMAS, TAMITHA	688510701023	LEASEHOLD-D/W	320	5 BELLWOOD LN	\$283.63
THORNTON, WILLIAM ALEXANDER		697007791881	LOT 74 SEC C, AB	101	CHEROKEE TRL	\$56.68
THROWER, MARION BAYNOR	C/O TERRY THROWER	780407590373	208 S MOSELEY ST	208	S MOSELEY ST	\$26.69
TICE, BARBARA E		780519700089	R.F.CHESHIRE	208	N BROAD ST	\$550.00
TODD, MARY G		697008892065	LOT 29 SEC K, AB	901	BLACKFOOT TRL	\$42.55
TOLBERT, MARGARET K		697011662290	LOTS 96,97 SEC M, AB	106	POWHATAN TRL	\$10.17
TOP SALE CONSTRUCTION INC		689600773514	LOT 1, EDEN MEADOWS SUB'D	101	MEADOW LARK DR	\$143.85
TOP SALE CONSTRUCTION INC		688800602460	LOT 14, MILL CREEK LANDING	104	MILL CREEK RD	\$157.23
TOP SALE CONSTRUCTION INC		688800602512	LOT 13, MILL CREEK LANDING	106	MILL CREEK RD	\$160.44
TOP SALE CONSTRUCTION INC		688800603321	LOT 15, MILL CREEK LANDING	102	MILL CREEK RD	\$162.03
TOP SALE CONSTRUCTION INC		688800604202	LOT 16, MILL CREEK LANDING	100	MILL CREEK RD	\$138.31
TOP SALE CONSTRUCTION INC		688700690860	LOT 26, MILL CREEK LANDING	127	MILL CREEK DR	\$147.72
TOP SALE CONSTRUCTION INC		688800509184	LOT 22, MILL CREEK LANDING	119	MILL CREEK DR	\$147.72
TOP SALE CONSTRUCTION INC		688800509247	LOT 21, MILL CREEK LANDING	113	MILL CREEK DR	\$150.86
TOP SALE CONSTRUCTION INC		688800600345	LOT 20, MILL CREEK LANDING	107	MILL CREEK DR	\$150.86
TOP SALE CONSTRUCTION INC		688800600507	LOT 11, MILL CREEK LANDING	110	MILL CREEK RD	\$177.39
TOP SALE CONSTRUCTION INC		688800601182	LOT 18, MILL CREEK LANDING	103	MILL CREEK RD	\$144.59
TOP SALE CONSTRUCTION INC		688800601213	LOT 19, MILL CREEK LANDING	105	MILL CREEK RD	\$144.59
TOP SALE CONSTRUCTION INC		688800601529	LOT 12, MILL CREEK LANDING	108	MILL CREEK RD	\$199.13
TOP SALE CONSTRUCTION INC		688800602053	LOT 17, MILL CREEK LANDING	101	MILL CREEK RD	\$163.50
TOP SALE CONSTRUCTION INC		688800504210	OPEN SPACE, MILL CREEK LANDING	126	MILL CREEK RD	\$133.36
TOP SALE CONSTRUCTION INC		688800507015	LOT 5, MILL CREEK LANDING	122	MILL CREEK RD	\$167.73
TOP SALE CONSTRUCTION INC		688800507114	LOT 6, MILL CREEK LANDING	120	MILL CREEK RD	\$167.73
TOP SALE CONSTRUCTION INC		688800507214	LOT 7, MILL CREEK LANDING	118	MILL CREEK RD	\$182.99
TOP SALE CONSTRUCTION INC		688800507316	LOT 8, MILL CREEK LANDING	116	MILL CREEK RD	\$214.33
TOP SALE CONSTRUCTION INC		688800507478	LOT 9, MILL CREEK LANDING	114	MILL CREEK RD	\$174.41
TOP SALE CONSTRUCTION INC		688800509094	LOT 23, MILL CREEK LANDING	121	MILL CREEK RD	\$160.44
TOP SALE CONSTRUCTION INC		688700597679	LOT 2, MILL CREEK LANDING	130	MILL CREEK RD	\$181.51
TOP SALE CONSTRUCTION INC		688700597800	LOT 3, MILL CREEK LANDING	128	MILL CREEK RD	\$210.11
TOP SALE CONSTRUCTION INC		688700597914	LOT 4, MILL CREEK LANDING	124	MILL CREEK RD	\$167.73
TOP SALE CONSTRUCTION INC		688700598661	LOT 1, MILL CREEK LANDING	132	MILL CREEK RD	\$166.40
TOP SALE CONSTRUCTION INC		688700599996	LOT 24, MILL CREEK LANDING	123	MILL CREEK RD	\$150.86
TOP SALE CONSTRUCTION INC		688700690818	LOT 25, MILL CREEK LANDING	125	MILL CREEK RD	\$164.99
TRIGLAV INVESTMENTS INC		780407686314	CHOWAN CREDIT UNION	405	S BROAD ST 1	\$620.47
TRUEBLOOD, MARK	TRUEBLOOD, JUDY	697014449890	LOT 12 BLK 9 SEC B, CB	307	COREE TRL	\$82.87
TRUEBLOOD, MARK	TRUEBLOOD, JUDY	697015540749	LOT 13 BLK 9 SEC B, CB	305	COREE TRL	\$30.49
TURBEVILLE, SAMMY G		698300789896	R C HOLLAND-LASSITER TRACT	145	DEANS FARM RD	\$218.44
TURNER, PAULINE BADHAM (HEIRS)		780408798716	137 E GALE ST	137	E GALE ST	\$543.92
TUTTLE, HENRY J		697008899413	LOTS 169,170 SEC K, AB	300	CHINOOK TRL	\$420.55

TWINE, KATHERINE	LEWIS, TERESA	790003343062	TWINE TRACT	925	SANDY RIDGE RD	\$501.75
TWINE, WILLIE A IV		689900840979	HURDLE TRACT	514	SANDY RIDGE RD	\$484.73
TYLER RUN I LLC		781513124931	SECTION I, 50 UNITS	213	TYLER LN 11	\$348.28
TYLER RUN II LLC		781513125877	SECTION II, 60 UNITS	303	OLD HERTFORD RD 12	\$212.65
TYNCH, ELLIS RAY	TYNCH, SYLVIA D	687700697677	BUNCH-PERRY TRACT	103	TYNCH TOWN RD	\$670.29
TYNCH, STANLEY LEON, JR	TYNCH, JENNIFER WEMPLE	687700582932	BUNCH-PERRY TRACT	508	HARRIS LANDING RD	\$934.76
TYNCH, WHITNEY	TYNCH, PATRICK	689700017211	H L BOND EST	132	3 MACEDONIA RD	\$573.67
UNKNOWN		780519508316	REAR LOT	OFF	W GALE ST	\$11.83
UNKNOWN		780518403582	WILLIAM PIERCE TRACT	406	W GALE ST	\$164.35
UNKNOWN		780600823004	P/O DILLARD TRACT	OFF	WHITEMON LN	\$61.55
URICK, DEBORAH		6895LH645097	LEASEHOLD-D/W	424	MEXICO RD	\$111.37
UTTERBACK, CONNIE W		781311663332	LOT 24 BLK 309, CC	432	PINEVIEW DR	\$58.16
VALENTINE, KAREN		780408894651	217 E GALE ST	217	E GALE ST	\$284.16
VAN, DO HUYNH	HUYNH, LINH	790000347918	LOT 1, TYNER ACRES	610	CENTER HILL RD	\$878.98
VICK, ANITA D		697008798673	LOT 33 SEC C, AB	129	CHEYENNE TRL	\$42.55
VICK, ANITA D		697008799557	LOT 35 SEC C, AB	133	CHEYENNE TRL	\$42.55
VICK, ANITA D		697008799594	LOT 36 SEC C, AB	135	CHEYENNE TRL	\$42.55
VICK, ANITA D		697008799610	LOT 34 SEC C, AB	131	CHEYENNE TRL	\$42.55
WADDELL, NICOLE DANIELLE		781311562103	LOT 52 BLK 311, CC	317	JUNIPER DR	\$22.32
WADDELL, NICOLE DANIELLE		781311562130	LOT 53 BLK 311, CC	319	JUNIPER DR	\$22.32
WADE-LYLES, TERRI A (DR.)	KELSO, GERTRUDE L	784500244360	LOT 12-FARMS AT RIVERSOUND	172	RIVERSOUND DR	\$274.04
WADE-LYLES, TERRI A (DR.)	KELSO, GERTRUDE L	784500249421	LOT 13-FARMS AT RIVERSOUND	188	RIVERSOUND DR	\$246.79
WADSWORTH, DERRICK		784400899799	WHITEHOUSE TRACT	732	DRUMMOND'S POINT RD	\$365.51
WALKER, CHRISTOPHER CHARLES	WALKER, PATRICIA KAY	697008893755	LOT 152 SEC D, AB	202	OTTAWA TRL	\$102.13
WALKER, CHRISTOPHER CHARLES	WALKER, PATRICIA KAY	697008893792	LOT 151 SEC D, AB	204	OTTAWA TRL	\$183.41
WALTON, AYLISA	WALTON, GLADYSTEEN H.	6993LH215739	LEASEHOLD-D/W	362	5 VIRGINIA RD	\$388.90
WALTON, DAVID		688515701023	LEASEHOLD-D/W	130	9 SANDY TERRACE DR	\$297.69
WALTON, RICHARD J		698100889111	R K HOLLOWELL TRACT	504	WALTON LN	\$222.33
WALTON, SARAH	REVELL, CIARA	697015543965	LOT 15 BLK 15 SEC C, CB	222	CORÉE TR	\$30.49
WALTON, SARAH	REVELL, CIARA	697015544915	LOT 16 BLK 15 SEC C, CB	220	CORÉE TR	\$87.58
WARD, BRIAN	WARD, ALISON	689900608685	LOT F, HOBBS TRACT	131	4 GREENHALL RD	\$154.25
WARD, BRIAN	WARD, ALISON	781311665627	LOT 33 BLK 306, CC	433	WHITE OAK DR	\$22.32
WARD, BRIAN	WARD, ALISON	781311665701	LOT 32 BLK 306, CC	431	WHITE OAK DR	\$22.32
WARD, BRIAN	WARD, ALISON	781311666793	LOT 29 BLK 318, CC	534	SOUNDSIDE RD	\$937.99
WARD, NICOLE JAIME		780519508387	201 DR MARTIN LUTHER KING JR A	201	DR MARTIN LUTHER KING JR AVE	\$499.39
WARD, REGINALD CHAVELIER	TRAFONT, GERALDINE WARD	780520814052	514 N OAKUM ST	514	N OAKUM ST	\$382.53
WARDEN, GRACE ROBERTS		697014445841	LOT 3, P/O 2 BLK 9 SEC B, CB	305	CHOWAN TRL	\$5.83
WARREN, D L	WARREN, CYNTHIA	689800167138	COUNTY HOME TRACT	184	1 VIRGINIA RD	\$420.71
WARREN, SHERRY PHELPS	WARREN, KEITH EDWARD	781311578299	LOT 18 BLK 307, CC	108	MYRTLE DR	\$583.79
WASHNOK, ROBERT D	WASHNOK, JANE B	781314447759	LOT 10 BLK 220, CC	522	ROCKFISH ST	\$112.85
WEBB, HARRIET E CREIGHTON		783500006261	D T WHITEHURST LAND	814	HAUGHTON RD	\$648.97
WEBB, TYRONE		782500904210	YEOPIUM FORK TRACT	101	ALEXANDER RD	\$334.04
WEEKS, SELENE L	NOWELL, REDELL	791300446298	WINSLOW TRACT	832	GLIDEN DR	\$11.37
WELCH, LUCILLE		699000598120	S L SAVAGE-WHITE TRACT	242	CENTER HILL RD	\$771.35
WELCH, ROBERT EARL		780600193433	GOODWIN TRACT	333	GREENHALL RD	\$104.73
WEVER, PRISCILLA PRIEST		781311673094	LOT 25 BLK 306, CC	417	WHITE OAK DR	\$22.32
WHITE, CURLEY		689700867813	LOT 3, ROY BRINKLEY TRACT	400	COFFIELD RD	\$62.36
WHITE, DANIEL, JR		781513232743	123 PAXTON LN-LOTS 8&9	123	PAXTON LN 1	\$143.54
WHITE, DANIEL, JR		7815LH223432	LEASEHOLD - D/W	120	PAXTON LN	\$505.64
WHITE, DORA	C/O KAY ROBERTS	699000885203	AMAND BUNCH-ISAIAH BUNCH	348	CENTER HILL RD	\$424.47
WHITE, EDWARD	WHITE, NAOMI B	780500582316	P/O LOT 7, QUARTER TRACT	215	WHITEMON LN	\$168.72
WHITE, FRANK W	NELSON, DELORIS H	780516926584	LOT 3, E L HOLLOWELL	203	BLADES ST	\$97.43
WHITE, FRANK WAYLON, JR		780516927488	LOT 2, E L HOLLOWELL	301	COKE AVE 1	\$295.08
WHITE, JERRY L, SR	WHITE, EARSKIN R	780516849569	LOTS 217, 218, P/O 219, EDEN HEI	101	5 BADHAM RD	\$124.05
WHITE, JOSEPHINE BURKE		780500276567	LOT 11 SEC B, WOODLAWN PK	310	3 HOSKINS AVE	\$490.87
WHITE, LILLIE BOYCE		689900769640	OLD STATION TRACT	431	CISCO RD	\$233.93
WHITE, LONNY	WHITE, TAMRA M	780500377701	WOODLAND TRACT	542	VIRGINIA RD	\$268.44
WHITE, MARCUS BERNARD		688800384100	LOT 3, SHANNON BRADLEY SUB'D	253	7 ROCKY HOCK RD	\$500.19
WHITE, MARVIN F, SR	C/O DOUGLAS JAY WHITE	697120903814	LOT 66 SEC F, AB	150	9 SAC TRL	\$37.42
WHITE, MARVIN F, SR	C/O DOUGLAS JAY WHITE	697120903857	LOT 65 SEC F, AB	151	1 SAC TRL	\$42.55
WHITE, MARVIN F, SR	C/O DOUGLAS JAY WHITE	697120903980	LOT 64 SEC F, AB	151	3 SAC TRL	\$42.55
WHITE, RANDY G	WHITE, JOYCE S	688500664418	TRACT 4, BOYCE-PERRY-D SMITH	307	TIP TOE RD	\$203.08
WHITE, RAYMOND L, JR		781311560843	LOT 37 BLK 304, CC	202	MAPLE ST	\$25.85
WHITE, ROSA N		689515528962	LOT 3, MATCHAMACOMICK CREEK	416	MEXICO RD	\$618.59
WHITE, ROSA N		780520807738	LOT 13-217 E FREEMASON ST	217	E FREEMASON ST	\$744.44
WHITE, SHELTON		780408798992	138 E ALBEMARLE ST	138	E ALBEMARLE ST	\$262.13
WHITE, SHELTON L	WHITE, LORETTA R	780517210837	ALBANIA-LAMB TRACT	806	DR MARTIN LUTHER KING JR AVE	\$612.26
WHITE, SHELTON L	WHITE, LORETTA R	780408894729	212 E ALBEMARLE ST	212	E ALBEMARLE ST	\$287.45
WHITE, SHELTON L	WHITE, LORETTA R	780519507411	211 DR MARTIN LUTHER KING JR AV	211	DR MARTIN LUTHER KING JR AVE	\$291.81
WHITE, SHELTON L	WHITE, LORETTA R	780516824726	LOT 47, NORTH EDENTON	815	CABARRUS ST	\$512.01
WHITE, WILLIAM THOMAS	WHITE, MARTHA S	781518229521	HATHAWAY TRACT	148	PAXTON LN	\$273.68
WIGGINS, OSCAR	WILLIAMS, LOLETA	783300485225	WOODSIDE TRACT	200	INDIAN TRAIL RD	\$18.88
WIGGINS, ROBERT MARYLAND		699300980600	L E TWINE TRACT	OFF	VIRGINIA RD	\$14.45
WIGGINS, ROBERT MARYLAND		699300888790	L E TWINE TRACT	400	0 VIRGINIA RD	\$352.80
WIGGINS, ROLAND (HEIRS)	WHITE, BERTHA (HEIRS)	780500267406	WARREN TRACT	567	VIRGINIA RD	\$85.92
WIGGINS, RONALD A		790003433097	HOMEPLACE-WIGGINS TRACT	143	CENTER HILL CHURCH RD	\$45.28
WILDER, ALTON	WALTON, JO A	780520817323	206 E HICKS ST	206	E HICKS ST	\$131.59
WILKINS, ALLEN L		781310468707	LOT 5 BLK 304, CC	209	WILLOW DR	\$22.32
WILKINS, ALLEN L		781310467606	LOT 8 BLK 304, CC	215	WILLOW DR	\$22.32
WILKINS, ALLEN L		781310467730	LOT 7 BLK 304, CC	213	WILLOW DR	\$98.56
WILKINS, ROBERT L	WILKINS, JOYCE P	782500828850	LOT 11, A R T ACRES #2	130	HOLLEY GROVE RD	\$958.14
WILLIAMS, CHERYL D	WILLIAMS, DAMIEN S	780520805937	LOT 6+	510	N OAKUM ST	\$739.14
WILLIAMS, JAMES L, JR	WILLIAMS, SARAH	688700866572	ISAAC SMITH EST	OFF	ROCKY HOCK RD	\$329.67
WILLIAMS, JAMES L, JR		689700510480	TWINE-WILLIAMS TRACT	330	BRAYHALL RD	\$190.20
WILLIAMS, JOHN CHRISTOPHER	WILLIAMS, HEATHER EVANS	780500471576	W W BUNCH TRACT	OFF	VIRGINIA RD	\$3.33
WILLIAMS, JOHN I	WILLIAMS, JAMES	689700527282	BIDDY WILLIAMS TRACT	OFF	VIRGINIA RD	\$84.69
WILLIAMS, JOHN I	WILLIAMS, JAMES	689700415433	J H WILLIAMS-A J WILLIAMS TRAC	338	BRAYHALL RD	\$336.43
WILLIAMS, JOHN RHODEN	C/O YOLANDA LAWRENCE	781315532545	LOT 18 BLK 222, CC	303	ROCKFISH ST	\$36.84
WILLIAMS, JULIE DREW		689500397755	SARAH FRYE TRACT	120	5 DREW LN	\$28.93
WILLIAMS, JULIE DREW		689500397885	SARAH FRYE TRACT	120	3 DREW LN	\$68.82
WILLIAMS, LOUVENIA GRIFFIN		6897LH961912	LEASEHOLD-D/W	410	COFFIELD RD	\$235.71
WILLIAMS, MARY VIRGINIA		780500086117	WILLIAMS TRACT	684	VIRGINIA RD	\$247.62
WILLIAMS, RICHARD LEE	C/O JOSEPH WILLIAMS	689406472689	W L HARDISON TRACT	132	3 W QUEEN ST	\$382.35
WILLIAMS, ROBERT E, JR		783500121153	LAWRENCE TRACT	102	2 YEOPIUM TR	\$193.23
WILLIAMS, WILLIAM PAUL		697120708144	LOT 164 SEC D, AB	112	OTTAWA TRL	\$42.55
WILLS, DORIS A		689900504456	CHAPPELL-MAVATON RR STATION	318	MAVATON RD	\$669.06
WILLS, MALCOLM J	GIBBS, PAMELA EYVETTE W	781513022982	LOTS 6, 7, OAKDALE SUB'D	110	TYLER LN	\$699.43
WILMINGTON SAVINGS FUND SOCIETY F	SB-TRUSTEE	784500189496	LOT 140, RIVERSOUND	308	WINFALL CT 1	\$858.20
WILSON, BOBBY		790001474005	LOT 4, TIM WHITE SUB'D	131	HAPPY HOME RD	\$133.34

WILSON, EARL V	WILSON, FANNIE M	790001464724	LOT 1, TIM WHITE SUB'D	125	HAPPY HOME RD	\$121.71
WILSON, ERVIN EUGENE	WILSON, DORIS ANN	688800382259	LOT 1, SHANNON BRADLEY SUB'D	254	1 ROCKY HOCK RD	\$220.67
WILSON, GERALDINE W - TRUSTEE		689700271764	T LASSITER-SHARPE TRACT	116	WARREN GROVE RD 1	\$335.88
WILSON, GERLENE	FLEMING, MAURICE	780513049384	BOND TRACT	216	MEXICO RD	\$202.08
WILSON, JAMES L	WHITE, IRMA L	780520804022	209 E ALBEMARLE ST	209	E ALBEMARLE ST	\$429.78
WILSON, NITA K		780513031389	LOT 2, FRANCIS SUB'D	239	MEXICO RD	\$173.25
WILSON, SAUNDRA	WELCH, DONALD	782400610210	G W BENNETT LAND	523	POPLAR NECK RD	\$975.47
WILSON, SHARONDA		689900744731	MOSES BOYCE TRACT	100	8 HALL LN	\$69.98
WINBORNE, PAUL FAISON S	WINBORNE, JANE DOWDY	780407584612	111 BLOUNT ST	111	BLOUNT ST	\$31.60
WINFIELD, NAKIEVA STANLEY	WINFIELD, DARYL	781600904751	LOT 6, PINE GROVE TERRACE	156	SHANNONHOUSE RD	\$267.68
WINSLOW, ALDEN PERRY		782400260758	CREECY-HARRELL	614	YEOPIM RD	\$103.10
WINSLOW, KENNETH R, JR	WINSLOW, HOLLY H	791400601908	H J CHAPPELL TRACT	154	9 COUNTY LINE RD	\$477.97
WINSLOW, O WALDO	WINSLOW, NANCY B	689700198910	LAWRENCE-W H PARKER	160	9 VIRGINIA RD 3	\$126.18
WINSLOW, O WALDO	WINSLOW, NANCY B	780407685161	TOP SALE REALTY	431	S BROAD ST 1	\$297.79
WOOD, JOHN (HEIRS)	MAYO, HATTIE VICTORIA	780408797944	132 E ALBEMARLE ST	132	E ALBEMARLE ST	\$287.69
WOOD, STEPHEN M	WOOD, KEITH R	697011660349	LOT 34 SEC M, AB	114	POCAHONTAS TRL	\$42.55
WRIGHT, KAY F		780518303307	LOT 9+ BLK 4, CHOWAN COURT	100	CAUTHEN LN 3	\$147.06
WRIGHTON, EVA		780600193616	ARMSTEAD TRACT	337	GREENHALL RD	\$288.87
WYNN, JAMES H	C/O SUSIE RIDDICK	689900876474	FOREHAND TRACT	617	SANDY RIDGE RD	\$59.81
WYNNE, FLORENCE C	WYNNE, ROBERT J	697011679123	LOT 121 SEC J, AB	128	MOHAVE TRL	\$42.55
YOUNG, JOSEPH I		791200430021	S J LANE TRACT	127	LESTER LANE RD	\$236.20
YOUNG, RANDY ALAN		697011771407	LOT 84 SEC J, AB	309	ZUNI TRL	\$42.55
YOUNG, RANDY ALAN		697011771446	LOT 83 SEC J, AB	311	ZUNI TRL	\$47.92



REQUEST FOR BOARD ACTION

DATE OF MEETING: 2/17/2020

(Note all agenda requests are due no later than 5:00pm the Wednesday prior to the meeting. Special Meetings and meetings after holidays have special deadlines, always verify deadline with Clerk)

TO: COUNTY COMMISSIONERS **DEPARTMENT:** Tax

Name/Title: Melissa Radke- Tax Administrator

Does this request contain any information listed as Confidential under NCGS-132?
 Yes No (If yes, please notify the Clerk of anything not for release)

REQUEST: *(Use Additional Sheets if Necessary)* To update the Board on our 2022 reappraisal

and what will be upcoming in relation to it. Vincent Valuations has arrived in our office and has been working with myself
and office staff to ensure our software and coding are in good order for the upcoming reappraisal. We expect to begin
field work this week or next and will be out in the field visiting each property, measuring each building on every property,
and taking new photos of each property for our records. We expect this to take 12-14 months to complete.

FINANCIAL IMPACT

<input type="checkbox"/> Money is in current budget.	<input type="checkbox"/> Potential Cost Savings \$ _____
<input type="checkbox"/> New appropriation requested.	<input type="checkbox"/> Reoccurring/Ongoing Cost Or Impact To Future Budget
Federal \$ _____	
State \$ _____	
County \$ _____	
Other \$ _____	

Budget Amendment Attached

****ALL REQUESTS THAT REQUIRE BUDGET AMENDMENT MUST HAVE A PROPOSED BUDGET AMENDMENT ATTACHED TO THIS PACKET****

CONSEQUENCES FOR NOT ACTING OR DOWNSIDE: Just an update for the board, no actions to be taken.

MANAGER'S RECOMMENDATION:

_____ Recommend Approval

_____ Does not recommend

Be sure to include all attachments (budget amendment, additional descriptions, grant application, pictures, etc.)

Date Received: _____

Clerk _____



REQUEST FOR BOARD ACTION

DATE OF MEETING: 02/17/2020

(Note all agenda requests are due no later than 5:00pm the Wednesday prior to the meeting. Special Meetings and meetings after holidays have special deadlines, always verify deadline with Clerk)

TO: COUNTY COMMISSIONERS DEPARTMENT: EMS

Name/Title: Colin, Director

Does this request contain any information listed as Confidential under NCGS-132?
 Yes No (If yes, please notify the Clerk of anything not for release)

REQUEST: *(Use Additional Sheets if Necessary)* EMS Director Colin Ryan requests that the EMS department adjusts the current fee scale to the suggested 2020 Ambulance Fee schedule. Attached you will find the current fee schedule with the proposed Ambulance Fees. This fee schedule will allow Chowan County to stay at 130 % above the allowable rates that Medicare and Private insurances will pay.

FINANCIAL IMPACT

Money is in current budget. Potential Cost Savings \$ _____
 New appropriation requested. Reoccurring/Ongoing Cost Or Impact To Future Budget
Federal \$ _____
State \$ _____
County \$ _____
Other \$ _____

Budget Amendment Attached
****ALL REQUESTS THAT REQUIRE BUDGET AMENDMENT MUST HAVE A PROPOSED BUDGET AMENDMENT ATTACHED TO THIS PACKET****

CONSEQUENCES FOR NOT ACTING OR DOWNSIDE: Chowan County will not be able to collect the allowable amounts for medicare and private insurance.

MANAGER'S RECOMMENDATION:

_____ Recommend Approval
_____ Does not recommend

Be sure to include all attachments (budget amendment, additional descriptions, grant application, pictures, etc.)

Date Received: _____ Clerk _____

Current Fee Schedule for Chowan EMS

	Current	Proposed
Per Mile	\$10.00	\$10.00
ALS - NE	\$350.00	\$355.00
ALS - E	\$475.00	\$570.00
ALS - E - 2	\$650.00	\$815.00
BLS - NE	\$350.00	\$350.00
BLS - E	\$425.00	\$475.00
ALS - TNT	\$100.00	\$250.00
BLS - TNT	\$100.00	\$100.00



REQUEST FOR BOARD ACTION

DATE OF MEETING: 2/17/2020

(Note all agenda requests are due no later than 5:00pm the Wednesday prior to the meeting. Special Meetings and meetings after holidays have special deadlines, always verify deadline with Clerk)

TO: COUNTY COMMISSIONERS

DEPARTMENT: Tax

Name/Title: Melissa Radke- Tax Administrator

Does this request contain any information listed as Confidential under NCGS-132?

Yes

No (If yes, please notify the Clerk of anything not for release)

REQUEST: *(Use Additional Sheets if Necessary)* Give a presentation to the Board in regards to EMS fee

collection. The PowerPoint provided will give an overview of what the process currently looks like and how I expect it to be if these fees are

ordered by the Board to be turned over to the Tax Office for Collection. Items for the Board to decide include: 1. Do you want these fees to be

collected by the Tax Office to utilize enforced collection procedures, 2. Do you want to amend the current fee schedule for EMS fees to include

interest or penalties for late payments, and 3. Do you want the Tax Office to enforce liens on property owned by any patient with outstanding EMS fees due.

FINANCIAL IMPACT

Money is in current budget.

Potential Cost Savings \$ _____

New appropriation requested.

Reoccurring/Ongoing Cost Or Impact
To Future Budget

Federal \$ _____

State \$ _____

County \$ _____

Other \$ _____

Budget Amendment Attached

****ALL REQUESTS THAT REQUIRE BUDGET AMENDMENT MUST HAVE A PROPOSED BUDGET AMENDMENT ATTACHED TO THIS PACKET****

CONSEQUENCES FOR NOT ACTING OR DOWNSIDE: No consequences if it is chosen to remain the same. Choosing to act on this could potentially increase EMS fee revenue.

MANAGER'S RECOMMENDATION:

_____ Recommend Approval

_____ Does not recommend

Be sure to include all attachments (budget amendment, additional descriptions, grant application, pictures, etc.)

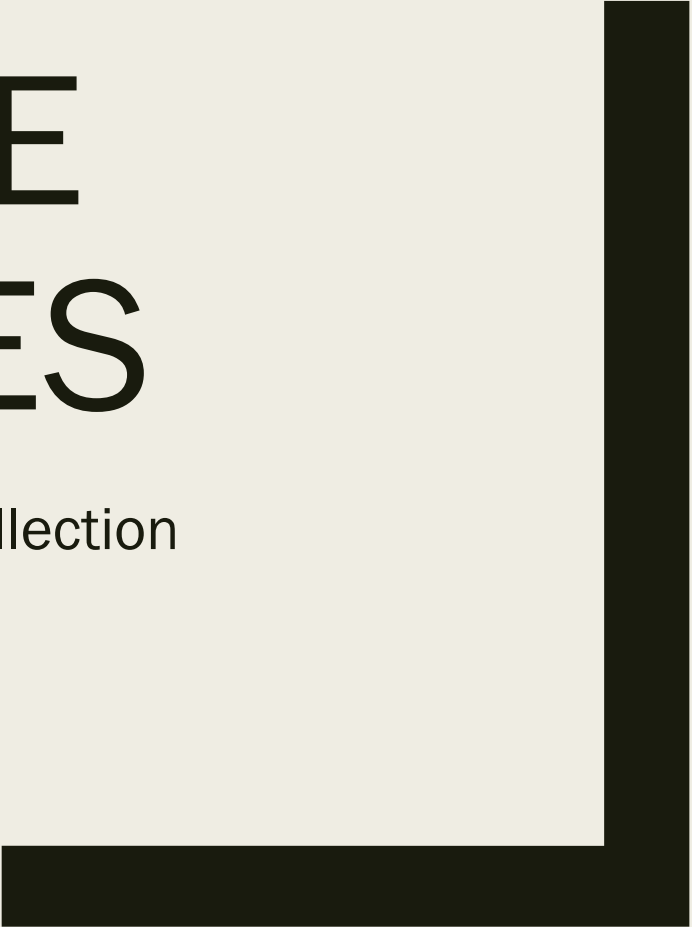
Date Received: _____

Clerk _____



AMBULANCE SERVICE FEES

Tax Office ability to perform Enforced Collection
activities





Statutory Guidelines to recover payment

- G.S. Chapter 44, Article 9A – requires the local government to file a lien on any real property with the clerk of superior court within 90 days of the date the ambulance services were performed.
 1. To enforce under this article, the local government must initiate a civil action and obtain a judgement ordering the sale of the property subject to the lien.
 2. No other remedies are available for redemption of fees due



Statutory Guidelines to recover payment (continued)

- G.S. Chapter 44, Article 9B – allows the ambulance fees to be treated as a tax owed to the county and as such, allows the Tax Office to utilize Machinery Act remedies of attachment and garnishment to assist in that collection.
 1. 89 counties possess this additional collection authority, Chowan County is one of them!
 2. A lien is still NOT automatically filed, as happens with Property Tax owed
 3. To obtain a lien on any real property, a lien must be filed with the clerk of superior court after 90 days but within 180 days of the date the ambulance services were provided.
 4. This lien, if obtained, not only covers real property owned by the individual that received the ambulance services but also any real property owned by people legally responsible for the support of the individual who received the services
(i.e.: ambulance services provided to a child, the parents real property can have a lien assessed, if not paid)
 5. In addition, article 9B permits the county to attach wages of the spouse of the person who received the services

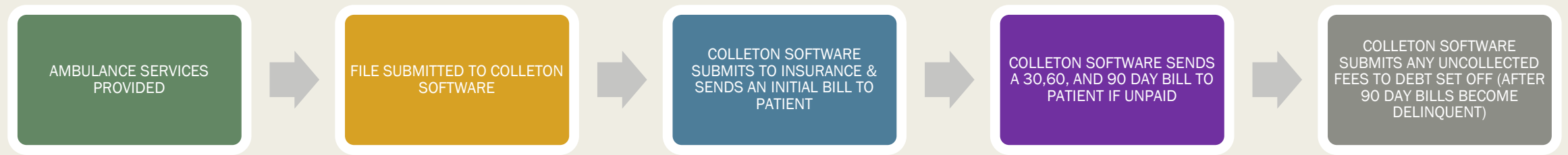
Action to be taken by the Board of Commissioners

- None
- G.S. Chapter 44, Article 9B already covers the County with the ability to perform these services, there is nothing the board needs to do to enact this for us.
- However, this article DOES NOT provide for any interest or penalties on late payments.
- *Due to this, local government can adopt one charge or both in its schedule of fees for ambulance services.*



**NO ACTION
REQUIRED**

Current Process for Collection



Current Process for Collection



- No additional bills are sent except the 30,60, and 90 days bills.
- After 90 days of inactivity (and submission to Debt Setoff)no further collection action is taken on the part of Colleton
 - *Any payment received is then from anyone paying on their own free will or payments collected through the Debt-Setoff program*
 - *Debt-Setoff is a state-wide program that allows debts to be submitted to the clearinghouse and any state lottery winnings or state income tax refunds are garnished and used to pay off any submitted debts for that debtor.*
- Per a conversation with Colleton in early November, collection rate for non-insurance payments sits around 12%



How Much Are We Talking About??!!??

- Total for all years remaining delinquent (since July 2010): **\$1,593,875.78**
 - *Sept 2017 – Current:* **\$634,787.24** (3,120 bills)
 - *March 2016 – Sept 2017:* **\$308,375.21** (1,183 bills)
 - *July 2010 – March 2016:* **\$650,713.33** (1,884 bills)

Current State of Ambulance Fees

- Chowan County EMS has been working with Colleton Software since July 1, 2010 (9.5 yrs.)
- Total bills submitted exceed 35,000 since that time
- As of December 2019: **6,187 bills remain outstanding**
 - *Of these, 2/3 have some payment applied from a source but carry a remaining balance*
 - *Dialysis runs account for at least 300 bills per year*
 - Many have a balance remaining after being paid by Medicare
 - Some patients have over 400 bills each with a small remaining balance
 - Some of these may be deceased now





What we have done so far....

- At our meeting in early November, I asked Colleton to send me the file from Sept 2017
 - *To check the feasibility of acquiring any additional funds from enforced collections*
 - *To work with our software vendor to get a process of import & collection*
- Once we received this file we took it and began our research
 - *Using TransUnion, we looked up all accounts to find if deceased & obtain any SSN's that may not have been in the file*
 - *Using our system we looked up all accounts to determine who had property (real or personal) already in the county*
 - *Using the Employment Security Commission site we searched each account to determine if any patient currently held employment anywhere in NC*



Our Findings.....


- Our Findings: (483 bills total)
 - 367 Live in Chowan County
 - 70 Have active tax bills currently in Chowan County (this doesn't mean delinquent)
 - 95 Live outside of Chowan County
 - 21 Live outside of North Carolina (wage garnishment & bank attachment are easiest in NC as statutes require them to follow the garnishment)
 - 36 Unable to find good SSN's (This is what is used to ensure garnishment of the correct person – for these we would be unable to garnish or attach unless or until we found a good SSN)
 - 22 Deceased (Per TransUnion)
 - 153 Employers found (NC employers only)

Tax Office Recommended Process moving forward



Recommended Process Moving Forward (continued)

PHONE: (252) 482-8486
(252) 482-8487
FAX: (252) 482-1528


CHOWAN COUNTY
TAX DEPARTMENT

P. O. BOX 1030
EDENTON, NC 27932

NAME 1
NAME 2
ADDRESS
CITY, STATE ZIP

12 JANUARY 2019

RE: DELINQUENT EMS AMBULANCE BILL

DATE OF SERVICE:
PATIENT NAME:
BALANCE DUE:
This amount already includes any payments made by your insurance company or any payments made to the billing company, Colleton Software, for this account

Per North Carolina General Statute Chapter 44, Article 9B, and at the direction of the Chowan County Board of Commissioners, the Ambulance Service fee bill above has been handed over to the Chowan County Tax Office for enforceable collection by garnishment of either your employment wages or by attachment to your bank account funds.

In addition to this, any real property owned by the patient or the patient's parental guardian or spouse may have a lien attached and may be enforceable by foreclosure. Prior to this letter you would have received four (4) letters in regards to this amount due from the billing company.

As a courtesy, we are asking each patient, or parental guardian to give us a call to set up a payment arrangement to avoid such collection measures. **Please make payment in full or contact our office to set up a formal payment arrangement plan on or before January 31st, 2020 to avoid enforced collection procedures.*

Please don't hesitate to contact our office with any questions or concerns.


Sincerely,

Melissa Radke
Tax Administrator
Chowan County Tax Department

- Since this process will be new it is my plan to send out an initial letter to each of the patients who still owe ambulance fees
- This letter will inform them of the ability for us to enforceably collect & request they pay in full or set up a formal payment agreement prior to enforced collection beginning
- I also plan to speak with the Chowan Herald and ask them to publish something regarding this new process as well so everyone is aware of what will be happening with these fees going forward.
- Any new ambulance service fees our office receives moving forward will receive an initial bill and a letter very similar to this one.
- We will give 30 days for the customer to make payment before any enforced collections occur on the ambulance service fees due.

Questions for the Board...

1. Which years do you wish for my office to begin with?
 - Currently we have been working on a file dating back to only 2017, however there are outstanding bills back to 2010.
2. Do you wish for my office to submit a lien on any real property owned by the patient?
 - This would allow us to collect these fees upon any foreclosure action
 - To obtain a lien we must file after 90 days but within 180 days of the date the ambulance services were provided
 - Clerk of Courts office fees:
 - ✓ To file a lien: \$6.00 for the first page, \$0.25 each page after
 - ✓ If we chose this route we may want to add a charge such as this to our schedule of fees so we can charge this to the patient
3. Would the Board be accepting to approving a fee schedule for ambulance fees to include a penalty or interest to accrue on any delinquent bill?
 - If the board chose to do this, it would be my recommendation to begin the “delinquent date” as the due date we put on the letter prior to enforcement to ensure that penalty or interest date would be correct.



Questions for me?!?!



Your ad

Ad shown is not actual print size



Media of East Carolina

Key West Citizen - Florida Free Press - Paradise
 The Daily Reflector - The Daily Advance - The Rocky Mount Telegram
 Bertie Ledger - Chowan Herald - Duplin Times - Farmville Enterprise - Perquimans Weekly
 Standard Laconic - Tarboro Weekly - Times Leader - Williamston Enterprise
 PO Box 1967 Greenville NC 27835 - (252) 329-9500

Date: January 24, 2020

- CLASSIFIED AD PROOF -

Thank you for advertising with us! This is the proof of your ad scheduled to run on the dates indicated below. If changes are needed, please contact Pam Lacy by phone at (252) 335-8079 or email at placy@dailyadvance.com.

CUSTOMER INFORMATION

Account #: 100146
 Name: CHOWAN COUNTY
 Address: PO BOX 1030
 EDENTON NC 27932
 Telephone: (252) 482-8431
 Email: susanne.stallings@chowan.nc.gov

AD INFORMATION

Ad ID: 330934
 Run Dates: 01/29/20 to 01/29/20
 Total Cost: \$91.75
 # of Inserts: 1
 # of Lines: 33
 Ad Class: 42

Account Rep: Pam Lacy
 Phone #: (252) 335-8079
 Email: placy@dailyadvance.com

Publications	Start Date	End Date	# of Insertions
Chowan Herald	01/29/20	01/29/20	1

LEGAL NOTICE

In accordance with North Carolina General Statute §153A-176 and §160A-269, Chowan County has received a bid of \$1,000 to purchase real property owned by Chowan County located at 201 Manteo Trail (PIN 6970-15-53-8532) Property consists of a parcel of vacant land of approximately .14 acres as described in Deed Book 519, page 415 of the Chowan County Public Registry.

Within ten (10) days of this notice, any person may raise this upset bid in accordance with the procedures outlined in North Carolina General Statute §160A-269. Specifically, any person may raise this bid by an addition of not less than ten percent (10%) of the first one thousand dollars (\$1,000) of this bid and five percent (5%) of the remainder. A deposit of five percent (5%) of the total increased bid, in the form of certified check or money order, must accompany any new increased upset bid. Conforming bids may be submitted to the Chowan County Manager's Office, 305 West Freemason Street, Edenton, NC 27932. Chowan County may at any time reject any and all offers.

Upset bids must be received by the Managers Office no later than Monday, February 10, 2020 at 5:00pm
 330934: 01/29/20

LEGAL NOTICE


In accordance with North Carolina General Statute §153A-176 and §160A-269, Chowan County has received a bid of \$1,000 to purchase real property owned by Chowan County located at 201 Manteo Trail (PIN 6970-15-53-8532) Property consists of a parcel of vacant land of approximately .14 acres as described in Deed Book 519, page 415 of the Chowan County Public Registry.

Within ten (10) days of this notice, any person may raise this upset bid in accordance with the procedures outlined in North Carolina General Statute §160A-269. Specifically, any person may raise this bid by an addition of not less than ten percent (10%) of the first one thousand dollars (\$1,000) of this bid and five percent (5%) of the remainder. A deposit of five percent (5%) of the total increased bid, in the form of certified check or money order, must accompany any new increased upset bid. Conforming bids may be submitted to the Chowan County Manager's Office, 305 West Freemason Street, Edenton, NC 27932. Chowan County may at any time reject any and all offers.

Upset bids must be received by the Managers Office no later than Monday, February 10, 2020 at 5:00pm

received 1-17-2020

I Stanley Bunch would like to bid
\$1,000 on 201 manta trail property

Stanley
1-17-2020
recd from
Stanley Bunch


County of Chowan
Box 1030
Edenton, NC 27932

No 6961

DATE 1-17 20 20

RECEIVED FROM Stanley Bunch

ADDRESS 209 Whites Landing Rd Edenton, NC

DOLLARS \$ 91.75

FOR bid for 201 Mantco trail

ACCOUNT		HOW PAID	
AMT. OF ACCOUNT		CASH	
AMT. PAID		CHECK	91.75
BALANCE DUE		MONEY ORDER	

BY *[Signature]*

Stallings, Susanne

From: Howard, Kevin B
Sent: Wednesday, February 05, 2020 1:22 PM
To: Stallings, Susanne
Subject: FW: [External] Chowan County Library
Attachments: 013-001.pdf

Next agenda.

Kevin Howard
County Manager
252-482-8431 ext. 3

From: John Farkas [mailto:jkf@jkf-arch.com]
Sent: Wednesday, February 5, 2020 12:04 PM
To: Howard, Kevin B <kevin.howard@chowan.nc.gov>
Subject: [External] Chowan County Library

CAUTION: External email. Do not click links or open attachments unless you verify. Send all suspicious email as an attachment to report.spam@nc.gov

Let me know if you have any questions. I can get someone on it and done in a couple of weeks.

For your information, records, and action as noted.

John K. Farkas, AIA LEED-AP BD+C



625 Lynndale Court, Ste. F
Greenville, NC 27858
252-355-1068 Office
252-355-0216 Fax
252-714-5144 Cell
jkf@jkf-arch.com

Electronic drawings and correspondence provided by JKF Architecture PC are intended only for the convenience of the noted recipients. Any use of electronic drawings or correspondence provided by JKF Architecture PC is done at the users own risk. The official documents of construction are the paper prints which have been sealed by the architect or his consultants. The user shall rely on the official construction documents. Information sent via e-mail is confidential and may contain proprietary information and shall not be used for any other purpose without the expressed written consent of JKF Architecture PC. All Drawings and Specifications herein are Copyrighted by JKF Architecture PC and shall not be reproduced or printed without the express written consent of JKF Architecture PC.

Email correspondence to and from this address may be subject to the North Carolina Public Records Law and may be disclosed to third parties by an authorized state official.



February 5, 2020

Mr. Kevin Howard, County Manager
Chowan County Government
305 W. Freemason Street
Edenton, NC 27932

RE: Chowan County Library Exterior Wall Repairs
JKF Proposal

Dear Mr. Howard:

Please accept our proposal to provide Design & Construction Documents for the above project.

- 1) **Scope of Work:** Provide Construction Documents detailing removal of existing patio doors to balcony and replacement with new window to match adjacent windows. Describe exterior corrections to existing wall system around opening to insure proper flashing and detailing is shown. Replace existing membrane roof system with new and include all necessary flashing details to correct chronic water intrusion.
- 2) **Scope of Services:**
 - a) JKF ARCHITECTURE will prepare the Design and Construction Documents necessary for Owner approval of the proposed design.
 - i) JKF ARCHITECTURE will prepare technical documents necessary to make revisions and repairs to the existing window/door opening.
 - ii) Review existing Owner provided drawings for issues related to water intrusion and visit site for confirmation (already done).
 - b) No bidding is included at this time. Owner will solicit prices from qualified general contractors.
 - c) Construction Administration will be limited to one site visit to review demolished wall construction to confirm existing conditions and proposed design solution. Additional site visits as requested by the Owner as a reimbursable expense.
 - d) Deliverables will include one set of originals for reproduction and scans/CADD of drawings for reproduction and distribution.
- 3) **Consultants:** None.
- 4) **Proposed Fee:** JKF Architecture PC proposes a lump sum fee of **\$4,000** for Design & Construction Documents and one site visit as noted.
 - a) Printing and reproduction for purposes of review and approval drawings, up to 2 sets is included in the Lump Sum Fee. Additional cost for items over one set shall be billed at direct cost as a reimbursable expense and shall be deducted from the project contingency with prior approval of the Owner.
 - b) Additional site visits as requested shall be billed at \$650.

**ARCHITECTURE
PLANNING
DESIGN**

625 Lynndale Court, Suite F
Greenville, NC 27858
Phone: 252-355-1068
Fax: 252-355-0216
jkf@j kf-arch.com (e-mail)
www.jkf-arch.com (Web-site)

- 5) **Proposed Schedule:** JKF Architecture shall complete Design & Construction Documents for submittal to Owner's final approval within 21 days of Notice to Proceed.
- 6) **Other:**
- a) In the event of termination, suspension or abandonment of the project, the Architect shall be equitably compensated for services performed. Failure of the Owner to make payments to the Architect in accordance with this Agreement shall be considered substantial nonperformance and is sufficient cause for the Architect to either suspend or terminate services. Either the Architect or the Owner may terminate this Agreement after giving no less than seven days' written notice if the other party substantially fails to perform in accordance with the terms of this Agreement.
 - b) The Architect and Architect's consultants shall have no responsibility for the identification, discovery, presence, handling, removal or disposal of, or exposure of persons to, hazardous materials in any form at the project site.
 - c) Architectural Services not covered by this Agreement include, among others, revisions due to changes in the scope, quality or budget. The Architect shall be paid additional fees for these services based on the Architect's and Consultant's hourly rates when the services are performed.

We look forward to starting work immediately and discussing a more detailed schedule with you. Please contact me if you have any questions.

Sincerely,


John K. Farkas, AIA LEED-AP BD+C
Principal
JKF/jkf

File name: a:\marketing\chowan county library\013-001.doc

For Chowan County Government for the Contract Amount of \$4,000:

Signature

Date: _____

Printed Name/Title

From: [Ray, Shannon](#)
To: [Stallings, Susanne](#)
Subject: Cape Colony
Date: Wednesday, February 12, 2020 4:33:00 PM
Attachments: [Cape Colony Park Site Map 2020.pdf](#)

The bulkhead and pier at the Cape Colony Park have been severely damaged by storms over the last several years. Both are in need of repair. Upon consultation with Mark Powell, Albemarle Resource and Conservation District, it is the staff opinion to remove the pier and only replace/repair the bulkhead for shoreline stabilization.

The park located on a .59 acre property acquired by the County, on the shores of the Albemarle Sound. It is strategically located in a rural/ residential community called Cape Colony, which is 2.7 miles southeast of the Town of Edenton. The project 1) provides a safe setting for a neighborhood/public recreational site, which links to the Albemarle Region Canoe and Small Boat Trails System; and 2) protects drainage and water quality for a section of shoreline at risk at a critical confluence of the Cape Colony Canal and the Albemarle Sound.

Attached is a site plan for the repairs and estimated cost of \$77,694 (\$69,925 grant funding and \$7,169 county match). The deadline for CAMA funding is April 15, 2020.


Shannon S. Ray
Recreation Superintendent
Edenton-Chowan Recreation Department
730 N Granville St. Suite C
Edenton, NC 27932
Phone: 252-482-8595
Fax: 252-482-3223

Please note, my email address has changed to shannon.ray@chowan.nc.gov

Cape Colony Neighborhood Access Chowan County

Legend

-  Bulkhead
-  Parcels



	Grant Assistance Requested	Local Cash Contribution	Local In-Kind Contribution	TOTAL
Permit and Design Fees:				
<i>Project planning and permits</i>	\$ -	\$ 7,169	\$ -	
Subtotal	\$ -	\$ 7,169	\$ -	\$ 7,169
Site Improvement Costs: Materials				
<i>375' Vinyl bulkhead with timber face, anchor piles, and cap</i>	\$ 37,500	\$ -	\$ -	\$ -
<i>Clean soil backfill for bulkhead</i>	\$ 2,000	\$ -	\$ -	\$ -
<i>Park Signage</i>	\$ 300	\$ -	\$ -	\$ -
Subtotal	\$ 39,800	\$ -	\$ -	\$ 39,800
Site Improvement Costs: Labor				
<i>375' Vinyl Bulkhead with timber face, anchor piles and cap</i>	\$ 28,125	\$ -	\$ -	\$ -
<i>Clean soil backfill for bulkhead</i>	\$ 2,000	\$ -	\$ -	\$ -
<i>Park Signage</i>	\$ -	\$ -	\$ 100	\$ -
Subtotal	\$ 30,125	\$ -	\$ 100	\$ 30,225
Local Administrative Costs: In-kind				
Subtotal	\$ -	\$ -	\$ 500	\$ 500
TOTAL BUDGET	\$ 69,925	\$ 7,169	\$ 600	\$ 77,694

Source: Esri, DigitalGlobe, GeoEye, i-cubed, USDA, USGS, AEX, Getmapping, Aerogrid, IGN, IGP, and the GIS User Community



RESOLUTION OF THE BOARD OF COMMISSIONERS FOR CHOWAN COUNTY, NORTH CAROLINA IN SUPPORT OF RIGHTS AFFORDED BY THE SECOND AMENDMENT TO THE UNITED STATES CONSTITUTION

WHEREAS, all members of the Chowan County Board of Commissioners have taken an oath to defend the Constitution of the United States, including the Second Amendment of the United States Constitution which reads "A well-regulated militia, being necessary to the security of a free state, the right of the people to keep and bear arms, shall not be infringed"; and

WHEREAS, similarly Article 1, Section 30 of the Constitution of North Carolina provides in part that "[A] well-regulated militia being necessary to the security of a free State, the right of the people to keep and bear arms shall not be infringed and

WHEREAS, the United States Supreme Court affirmed an individual's right to possess firearms, unconnected with service in a militia for lawful purposes such as self-defense within the home and affirmed that the right of an individual to "keep and bear arms", as protected under the Second Amendment, is incorporated by the Due Process Clause of the Fourteenth Amendment against the states and opined that firearms that are part of ordinary military equipment or with use that could contribute to the common defense are protected by the Second Amendment; and

WHEREAS, the Chowan County Board of Commissioners is concerned about any effort by the North Carolina General Assembly or United States Congress to enact legislation infringing upon a citizen's individual right to possess a firearm and to use a firearm for traditionally lawful purposes as the United States Supreme Court has interpreted the Constitution; and

WHEREAS, the Chowan County Board of Commissioners supports the decisions of the United States Supreme Court that interpret the Second Amendment as giving individual's the right to bear arms and use firearms for traditionally lawful purposes.

NOW, THEREFORE, BE IT RESOLVED by the Board of Commissioners for Chowan County, North Carolina that:

Section 1. The Chowan County Board of Commissioners supports the Second Amendment right of citizens to possess firearms and to use firearms for traditionally lawful purposes.

Section 2. In support of the citizenry's Second Amendment rights, the Chowan County Board of Commissioners will take all necessary steps within its power to ensure that legislative bodies do not enact legislation affecting the Second Amendment right of citizens to bear arms and use firearms for traditionally lawful purposes including lobbying of legislative delegations and intervention in litigation challenging such legislation.

ADOPTED this, the 17th day of February, 2020.

ATTEST:

Patti Kersey, Chairman
Chowan County Board of Commissioners

Susanne Stallings
Clerk to the Board of Commissioners

Water and Wastewater Finance Strategies Workshop

- **Chapel Hill, NC**

- *[Click here to register for this course offering](#)*

March 2 - 3, 2020

- [Overview](#)
- [Register](#)
- [Materials](#)
- [Contact](#)

- **Chapel Hill, NC**

Dates

March 2 - 3, 2020

LocationUNC School of Government
400 South Rd.
Chapel Hill, NC 27599

[View Scholarship Information](#)

Local Government Federal Credit Union

Local Government Federal Credit Union offers scholarships to local government employees to apply toward tuition for conferences, classes, and seminars offered by the School of Government. There are four deadlines to submit applications:

- March 1 (for courses starting between April 1 and June 30)
- June 1 (for courses starting between July 1 and September 30)
- September 1 (for courses starting between October 1 and December 31)
- December 1 (for courses starting between January 1 and March 31)

Information about Primary Elections:

A reminder that the North Carolina Primary Elections are on March 3rd, so please plan accordingly. This workshop will adjourn at 3:00pm and polling places close at 7:30pm on that day. Information about voting on election day and one-stop early voting can be found on the [North Carolina State Board of Elections](#)' website.

\$295.00